

**STATEMENT OF THE VOTE**

**FOR**

**STANISLAUS COUNTY**

**STATE OF CALIFORNIA**

**-CAST AT THE-**

**CONSOLIDATED DISTRICT ELECTION**

**-HELD-**

**TUESDAY, NOVEMBER 6, 2007**

State of California

ss


County of Stanislaus

I, LEE LUNDRIGAN, Clerk Recorder & Registrar of Voters, of the above named county, in accordance with the provisions of Section 15301 of the California Elections Code, do hereby certify that the within is a true and correct statement of result of the votes cast in this county at the Consolidated District Election as determined by the official canvass of the returns of said election.

Witness my hand and seal, this 13th day of November 2007.



  
\_\_\_\_\_  
Lee Lundrigan  
Clerk Recorder & Registrar Of Voters



**STATEMENT OF THE VOTE**

**FOR**

**STANISLAUS COUNTY**

**STATE OF CALIFORNIA**

**-CAST AT THE-**

**CONSOLIDATED DISTRICT ELECTION**

**-HELD-**

**TUESDAY, NOVEMBER 6, 2007**

State of California


ss

County of Stanislaus

I, LEE LUNDRIGAN, Clerk Recorder & Registrar of Voters, of the above named county, in accordance with the provisions of Section 15301 of the California Elections Code, do hereby certify that the within is a true and correct statement of result of the votes cast in this county at the Consolidated District Election as determined by the official canvass of the returns of said election.

Witness my hand and seal, this 13th day of November 2007.

  
\_\_\_\_\_  
Lee Lundrigan  
Clerk Recorder & Registrar Of Voters



**STATEMENT OF THE VOTE**

**FOR**

**STANISLAUS COUNTY**

**STATE OF CALIFORNIA**

**-CAST AT THE-**

**CONSOLIDATED DISTRICT ELECTION**

**-HELD-**

**TUESDAY, NOVEMBER 6, 2007**

State of California

ss


County of Stanislaus

I, LEE LUNDRIGAN, Clerk Recorder & Registrar of Voters, of the above named county, in accordance with the provisions of Section 15301 of the California Elections Code, do hereby certify that the within is a true and correct statement of result of the votes cast in this county at the Consolidated District Election as determined by the official canvass of the returns of said election.

Witness my hand and seal, this 13th day of November 2007.



  
Lee Lundrigan  
Clerk Recorder & Registrar Of Voters



## INDEX

SUMMARY REPORT.....	001
CERES UNIFIED SCHOOL DISTRICT.....	1
CHATOM UNION SCHOOL DISTRICT.....	2
DENAIR UNIFIED SCHOOL DISTRICT.....	3
EMPIRE UNION SCHOOL DISTRICT.....	4
HICKMAN COMMUNITY CHARTER DISTRICT.....	5
KEYES UNION SCHOOL DISTRICT (Full Term).....	6
KEYES UNION SCHOOL DISTRICT (Short Term) .....	6
MODESTO CITY SCHOOLS DISTRICT.....	7
PATTERSON JOINT UNIFIED SCHOOL DISTRICT.....	12
RIVERBANK UNIFIED SCHOOL DISTRICT.....	13
SHILOH SCHOOL DISTRICT.....	14
TURLOCK UNIFIED SCHOOL DISTRICT.....	15
WATERFORD UNIFIED SCHOOL DISTRICT.....	17
VALLEY HOME JOINT SCHOOL DISTRICT.....	18
CITY OF CERES – Mayor, City Council, Treasurer.....	19
CITY OF MODESTO – Mayor, City Council (Chairs 1, 3 and 6).....	21
KEYES MUNICIPAL ADVISORY COUNCIL.....	27
KEYES COMMUNITY SERVICES DISTRICT.....	28
MODESTO IRRIGATION DISTRICT, Division 1.....	29
OAKDALE IRRIGATION DISTRICT, Division 1.....	30
SALIDA SANITARY DISTRICT.....	31
TURLOCK IRRIGATION DISTRICT, Division 4.....	32
MEASURE G – HART RANSOM UNION SCHOOL DISTRICT/BOND.....	33
MEASURE H –CITY OF CERES/TAX.....	34

<b>MEASURE I – CITY OF MODESTO ADVISORY/DISTRICT ELECTIONS.....</b>	<b>35</b>
<b>MEASURE J - CITY OF MODESTO ADVISORY/DISTRICT ELECTION SYSTEM.....</b>	<b>35</b>
<b>MEASURE K – DENAIR UNIFIED SCHOOL DISTRICT/BOND.....</b>	<b>38</b>
<b>San Joaquin County Vote Tally for Valley Home Joint School District.....</b>	<b>1A</b>

	TOTAL VOTES	%	ELECTION DAY	VBM	ABSENTEES
PRECINCTS COUNTED (OF 388)	388	100.00			
REGISTERED VOTERS - TOTAL	188,961				
BALLOTS CAST - TOTAL	40,562		9,444	2,802	28,316
VOTER TURNOUT - TOTAL		21.47			

CERES UNIFIED SCHOOL DISTRICT GOVERNING BOARD MEMBER

Vote for 3					
JIM KINARD	2,114	20.84	675	107	1,332
FAYE LANE	2,126	20.95	689	87	1,350
DIANE SOL	1,495	14.73	460	56	979
ERIC E. INGWERSON	1,743	17.18	566	64	1,113
YVETTE NUNES	1,337	13.18	415	61	861
DONALD MC KIM	1,305	12.86	439	59	807
WRITE-IN	26	.26	7	1	18
Total	10,146		3,251	435	6,460
Over Votes	12		0	3	9
Under Votes	3,001		998	135	1,868

CHATOM UNION SCHOOL DISTRICT GOVERNING BOARD MEMBER

Vote for 2					
STEVE SODERSTROM	283	40.54	38	108	137
RODNEY E. MACHADO	164	23.50	33	64	67
DANIEL COSTA	251	35.96	42	87	122
WRITE-IN	0		0	0	0
Total	698		113	259	326
Over Votes	0		0	0	0
Under Votes	128		19	47	62

DENAIR UNIFIED SCHOOL DISTRICT GOVERNING BOARD MEMBER

Vote for 3					
KELLEY DAY	681	23.78	166	70	445
TRAVIS LAKE	419	14.63	106	36	277
TIMOTHY ELLIS	624	21.79	141	73	410
CAROLYN D. BROWN	630	22.00	131	71	428
DENISE M. HURD	505	17.63	109	60	336
WRITE-IN	5	.17	1	1	3
Total	2,864		654	311	1,899
Over Votes	9		0	0	9
Under Votes	1,027		231	127	669

EMPIRE UNION SCHOOL DISTRICT GOVERNING BOARD MEMBER

Vote for 2					
CAROLE DOVICHICI	1,346	42.54	312	3	1,031
ED KEENE	457	14.44	114	0	343
LORETTA STOKES STEIN	1,341	42.38	305	3	1,033
WRITE-IN	20	.63	6	0	14
Total	3,164		737	6	2,421
Over Votes	0		0	0	0
Under Votes	1,442		381	0	1,061

	TOTAL VOTES	%	ELECTION DAY	VBM	ABSENTEES
HICKMAN COMMUNITY CHARTER DISTRICT					
GOVERNING BOARD MEMBER					
Vote for 3					
ELIZABETH THOMPSON . . . . .	118	26.22	37	0	81
SHERIDI TOSTE . . . . .	98	21.78	33	0	65
JONATHAN W. MERRIAM . . . . .	144	32.00	40	0	104
LISA CLAWSON . . . . .	90	20.00	30	0	60
WRITE-IN. . . . .	0		0	0	0
Total . . . . .	450		140	0	310
Over Votes . . . . .	0		0	0	0
Under Votes . . . . .	96		28	0	68

KEYES UNION SCHOOL DISTRICT					
GOVERNING BOARD MEMBER FULL TERM					
Vote for 2					
BOB EDWARDS. . . . .	203	38.37	55	93	55
HARINDER GREWAL . . . . .	107	20.23	27	37	43
SANDRA MARCHANT . . . . .	217	41.02	57	101	59
WRITE-IN. . . . .	2	.38	2	0	0
Total . . . . .	529		141	231	157
Over Votes . . . . .	0		0	0	0
Under Votes . . . . .	123		35	57	31

KEYES UNION SCHOOL DISTRICT					
GOVERNING BOARD MEMBER SHORT TERM					
Vote for 1					
HENRY BENAVIDES . . . . .	109	36.58	33	37	39
MARIANNE PIETRZYK. . . . .	189	63.42	52	86	51
WRITE-IN. . . . .	0		0	0	0
Total . . . . .	298		85	123	90
Over Votes . . . . .	0		0	0	0
Under Votes . . . . .	28		3	21	4

MODESTO CITY SCHOOLS BOARD OF EDUCATION					
GOVERNING BOARD MEMBER					
Vote for 3					
GARY A. LOPEZ . . . . .	14,280	26.57	3,164	850	10,266
KIMBERLY GERBER SPINA . . . . .	11,688	21.75	2,517	875	8,296
SARETH PEN . . . . .	1,756	3.27	352	74	1,330
DALE "GENE" WILLIAMS. . . . .	2,476	4.61	464	150	1,862
STEVEN GRENBEAUX . . . . .	11,872	22.09	2,523	748	8,601
MARIA E. ALVAREZ . . . . .	7,156	13.31	1,772	327	5,057
RICKEY MC GILL. . . . .	4,402	8.19	898	264	3,240
WRITE-IN. . . . .	114	.21	22	9	83
Total . . . . .	53,744		11,712	3,297	38,735
Over Votes . . . . .	60		6	3	51
Under Votes . . . . .	16,726		3,813	1,095	11,818

	TOTAL VOTES	%	ELECTION DAY	VBM	ABSENTEES
PATTERSON JOINT UNIFIED SCHOOL DISTRICT GOVERNING BOARD MEMBER					
Vote for 4					
BRUCE KELLY . . . . .	740	18.56	181	43	516
GILBERT F. LUJAN . . . . .	536	13.45	119	29	388
BARBARA J. HARTSELL . . . . .	655	16.43	157	32	466
VIOLET M. WELLS . . . . .	425	10.66	102	17	306
SONJA GUNDERSON . . . . .	347	8.71	82	19	246
BOBBY YAMAMOTO . . . . .	907	22.75	194	53	660
CERISE CAMERON-GRICE . . . . .	371	9.31	102	17	252
WRITE-IN . . . . .	5	.13	0	0	5
Total . . . . .	3,986		937	210	2,839
Over Votes . . . . .	0		0	0	0
Under Votes . . . . .	1,042		215	58	769

RIVERBANK UNIFIED SCHOOL DISTRICT GOVERNING BOARD MEMBER					
Vote for 2					
PAMELA P. FLOYD . . . . .	428	25.39	149	36	243
COHEN BLOUNT . . . . .	157	9.31	31	20	106
JOHN MITCHELL JR . . . . .	418	24.79	94	47	277
KEVIN J. MC BRIDE-LUMAN . . . . .	360	21.35	132	30	198
STEVEN COSTALUPES . . . . .	319	18.92	88	25	206
WRITE-IN . . . . .	4	.24	0	0	4
Total . . . . .	1,686		494	158	1,034
Over Votes . . . . .	2		0	2	0
Under Votes . . . . .	204		48	28	128

SHILOH SCHOOL DISTRICT GOVERNING BOARD MEMBER					
Vote for 1					
LARRY INDERBITZEN . . . . .	106	70.20	0	106	0
NELLY OMLIN . . . . .	45	29.80	0	45	0
WRITE-IN . . . . .	0		0	0	0
Total . . . . .	151		0	151	0
Over Votes . . . . .	0		0	0	0
Under Votes . . . . .	2		0	2	0

TURLOCK UNIFIED SCHOOL DISTRICT GOVERNING BOARD MEMBER					
Vote for 4					
FRANK M. LIMA . . . . .	4,085	20.62	823	361	2,901
JONNA BAUGHN . . . . .	1,508	7.61	277	153	1,078
JOHN C. SIMS . . . . .	3,405	17.19	654	290	2,461
VICTOR PEDROZA . . . . .	2,723	13.75	609	205	1,909
YOLANDA PEREZ . . . . .	1,177	5.94	333	96	748
LOREN R. HOLT . . . . .	3,318	16.75	611	284	2,423
EILEEN HAMILTON . . . . .	3,547	17.91	707	330	2,510
WRITE-IN . . . . .	46	.23	9	6	31
Total . . . . .	19,809		4,023	1,725	14,061
Over Votes . . . . .	24		4	0	20
Under Votes . . . . .	5,503		1,197	643	3,663



	TOTAL VOTES	%	ELECTION DAY	VBM	ABSENTEES
<b>WATERFORD UNIFIED SCHOOL DISTRICT GOVERNING BOARD MEMBER</b>					
Vote for 2					
VICKY JOHNSON . . . . .	512	32.69	190	27	295
LORRAINE WEST . . . . .	549	35.06	208	31	310
ELISA GODOY. . . . .	501	31.99	190	40	271
WRITE-IN. . . . .	4	.26	3	0	1
Total . . . . .	1,566		591	98	877
Over Votes . . . . .	0		0	0	0
Under Votes . . . . .	472		173	30	269

<b>VALLEY HOME JOINT SCHOOL DISTRICT GOVERNING BOARD MEMBER</b>					
Vote for 3					
DON J. TARO. . . . .	96	25.33	27	0	69
RICHARD GARZA . . . . .	104	27.44	25	0	79
MICHAEL MONSHEIN. . . . .	119	31.40	26	0	93
SUSAN CALVIN . . . . .	60	15.83	9	0	51
WRITE-IN. . . . .	0		0	0	0
Total . . . . .	379		87	0	292
Over Votes . . . . .	0		0	0	0
Under Votes . . . . .	74		0	0	74

<b>CITY OF CERES MAYOR</b>					
Vote for 1					
ANTHONY J. CANNELLA . . . . .	3,153	96.93	1,110	27	2,016
WRITE-IN. . . . .	100	3.07	29	2	69
Total . . . . .	3,253		1,139	29	2,085
Over Votes . . . . .	0		0	0	0
Under Votes . . . . .	445		161	1	283

<b>CITY OF CERES CITY COUNCIL MEMBER</b>					
Vote for 2					
MICHAEL "MIKE" KLINE. . . . .	1,455	24.65	493	8	954
STEVE BRECKENRIDGE . . . . .	1,041	17.64	338	11	692
ROB PHIPPS . . . . .	1,655	28.04	567	9	1,079
GUILLERMO OCHOA . . . . .	1,736	29.41	681	18	1,037
WRITE-IN. . . . .	16	.27	6	1	9
Total . . . . .	5,903		2,085	47	3,771
Over Votes . . . . .	20		2	0	18
Under Votes . . . . .	1,472		512	13	947

<b>CITY OF CERES TREASURER</b>					
Vote for 1					
HARRY HERBERT . . . . .	2,882	97.99	1,011	26	1,845
WRITE-IN. . . . .	59	2.01	17	2	40
Total . . . . .	2,941		1,028	28	1,885
Over Votes . . . . .	0		0	0	0
Under Votes . . . . .	756		271	2	483

	TOTAL VOTES	%	ELECTION DAY	VBM	ABSENTEES
CITY OF MODESTO MAYOR					
Vote for 1					
JIM RIDENOUR . . . . .	15,893	95.48	3,673	141	12,079
WRITE-IN. . . . .	753	4.52	177	3	573
Total . . . . .	16,646		3,850	144	12,652
Over Votes . . . . .	0		0	0	0
Under Votes . . . . .	2,661		689	26	1,946

CITY OF MODESTO CITY COUNCIL MEMBER CHAIR 1					
Vote for 1					
ROBERT FARRACE. . . . .	6,220	34.81	1,538	53	4,629
DAVE LOPEZ . . . . .	7,062	39.53	1,741	69	5,252
ROBERT STANFORD . . . . .	2,677	14.98	527	25	2,125
BRENT MAYNOR . . . . .	1,841	10.30	432	10	1,399
WRITE-IN. . . . .	67	.37	11	2	54
Total . . . . .	17,867		4,249	159	13,459
Over Votes . . . . .	42		5	0	37
Under Votes . . . . .	1,398		285	11	1,102

CITY OF MODESTO CITY COUNCIL MEMBER CHAIR 3					
Vote for 1					
GARRAD MARSH . . . . .	14,861	97.11	3,443	141	11,277
WRITE-IN. . . . .	443	2.89	106	2	335
Total . . . . .	15,304		3,549	143	11,612
Over Votes . . . . .	1		1	0	0
Under Votes . . . . .	4,002		989	27	2,986

CITY OF MODESTO CITY COUNCIL MEMBER CHAIR 6					
Vote for 1					
BRAD HAWN . . . . .	12,229	68.58	2,978	122	9,129
TOM MAHER . . . . .	5,499	30.84	1,215	36	4,248
WRITE-IN. . . . .	104	.58	16	1	87
Total . . . . .	17,832		4,209	159	13,464
Over Votes . . . . .	7		2	0	5
Under Votes . . . . .	1,468		328	11	1,129

KEYES MUNICIPAL ADVISORY COUNCIL ADVISORY COUNCIL MEMBER					
Vote for 3					
DAVIE LANDERS JR . . . . .	157	22.18	32	72	53
JEFF REED . . . . .	183	25.85	51	82	50
HENRY BENAVIDES . . . . .	103	14.55	34	29	40
HARINDER GREWAL . . . . .	109	15.40	27	44	38
WILLIAM H. ALEXANDER. . . . .	156	22.03	43	73	40
WRITE-IN. . . . .	0		0	0	0
Total . . . . .	708		187	300	221
Over Votes . . . . .	3		0	0	3
Under Votes . . . . .	255		77	120	58

	TOTAL VOTES	%	ELECTION DAY	VBM	ABSENTEES
<b>KEYES COMMUNITY SERVICES DISTRICT DIRECTOR</b>					
Vote for 2					
ROBERT TAYLOR . . . . .	118	32.24	46	33	39
HARINDER GREWAL . . . . .	82	22.40	30	11	41
WILLIAM H. ALEXANDER. . . . .	57	15.57	23	15	19
SIDNEY PETE MOON . . . . .	109	29.78	34	19	56
WRITE-IN. . . . .	0		0	0	0
Total . . . . .	366		133	78	155
Over Votes . . . . .	2		0	2	0
Under Votes . . . . .	110		43	34	33

<b>MODESTO IRRIGATION DISTRICT DIVISION 1 DIRECTOR</b>					
Vote for 1					
NICHOLAS S. "NICK" BAVARO . . . . .	1,756	35.61	506	54	1,196
CECIL O. HENSLEY . . . . .	3,160	64.08	826	114	2,220
WRITE-IN. . . . .	15	.30	5	0	10
Total . . . . .	4,931		1,337	168	3,426
Over Votes . . . . .	1		1	0	0
Under Votes . . . . .	243		68	7	168

<b>OAKDALE IRRIGATION DISTRICT DIVISION 1 DIRECTOR</b>					
Vote for 1					
RICHARD D. SYLVESTER. . . . .	553	38.92	101	50	402
FRANK CLARK. . . . .	864	60.80	121	75	668
WRITE-IN. . . . .	4	.28	1	3	0
Total . . . . .	1,421		223	128	1,070
Over Votes . . . . .	0		0	0	0
Under Votes . . . . .	0		0	0	0

<b>SALIDA SANITARY DISTRICT DIRECTOR</b>					
Vote for 3					
CHRIS A. REYES. . . . .	375	23.45	109	19	247
BRAD JOHNSON . . . . .	297	18.57	62	26	209
GARY HORTON. . . . .	334	20.89	75	20	239
RONNIE ALTON . . . . .	232	14.51	61	13	158
DONNA MURPHY . . . . .	361	22.58	104	27	230
WRITE-IN. . . . .	0		0	0	0
Total . . . . .	1,599		411	105	1,083
Over Votes . . . . .	0		0	0	0
Under Votes . . . . .	576		171	39	366

<b>TURLOCK IRRIGATION DISTRICT DIVISION 4 DIRECTOR</b>					
Vote for 1					
ROBERT SANTOS . . . . .	1,633	59.17	367	219	1,047
MICHAEL V. CROWELL . . . . .	1,118	40.51	215	164	739
WRITE-IN. . . . .	9	.33	1	2	6
Total . . . . .	2,760		583	385	1,792
Over Votes . . . . .	0		0	0	0
Under Votes . . . . .	46		7	5	34

RUN DATE:11/13/07 06:58 PM

	TOTAL VOTES	%	ELECTION DAY	VBM	ABSENTEES
<b>HART RANSOM UNION SCHOOL DISTRICT MEASURE G</b>					
BONDS YES . . . . .	388	59.15	49	275	64
BONDS NO. . . . .	268	40.85	18	218	32
Total . . . . .	656		67	493	96
Over Votes . . . . .	0		0	0	0
Under Votes . . . . .	9		0	5	4
<b>CITY OF CERES MEASURE H</b>					
YES . . . . .	2,750	75.12	956	23	1,771
NO. . . . .	911	24.88	329	7	575
Total . . . . .	3,661		1,285	30	2,346
Over Votes . . . . .	0		0	0	0
Under Votes . . . . .	37		15	0	22
<b>CITY OF MODESTO ADVISORY VOTE ONLY MEASURE I</b>					
YES . . . . .	10,489	57.14	2,559	95	7,835
NO. . . . .	7,868	42.86	1,795	73	6,000
Total . . . . .	18,357		4,354	168	13,835
Over Votes . . . . .	5		1	0	4
Under Votes . . . . .	945		184	2	759
<b>CITY OF MODESTO ADVISORY VOTE ONLY MEASURE J</b>					
A . . . . .	10,002	57.12	2,434	87	7,481
B . . . . .	7,509	42.88	1,725	70	5,714
Total . . . . .	17,511		4,159	157	13,195
Over Votes . . . . .	55		8	0	47
Under Votes . . . . .	1,741		372	13	1,356
<b>DENAIR UNIFIED SCHOOL DISTRICT MEASURE K</b>					
BONDS YES . . . . .	812	62.95	192	89	531
BONDS NO. . . . .	478	37.05	102	55	321
Total . . . . .	1,290		294	144	852
Over Votes . . . . .	0		0	0	0
Under Votes . . . . .	10		1	2	7

FINAL HAND TALLY

**SAN JOAQUIN COUNTY VOTERS  
RESIDING IN THE  
VALLEY HOME JOINT SCHOOL DISTRICT**

(Stanislaus County held this part of the multi-county election for San Joaquin County)

I, LEE LUNDRIGAN, Clerk Recorder & Registrar of Voters, of the above named county, in accordance with the provisions of Section 15301 of the California Elections Code, do hereby certify that the within is a true and correct statement of result of the votes cast in this county at the Consolidated District Election held on Tuesday November 6, 2007 as determined by the official canvass of the returns of said election.

Witness my hand and seal, this 13th day of November 2007.

Valley Home Joint School District Results

Don J. Taro.....	16
Richard Garza.....	19
Michael Monschein.....	20
Susan Calvin.....	10



CERES UNIFIED SCHOOL DISTRICT GOVERNING BOARD MEMBER  
 3 TO BE ELECTED

43 PRECINCTS	R E O G T I E S R T S E R E D	V B C A A L S L T O T S	T P U E R R N C O E U N T T A G E	J K I I M N A R D	F L A A Y N E E	D S I O A L N E	E E I R N I G C W E R S O N	Y N V U E N T E S E	D M O C R A T I C A K L I D M	O V V O L U N T E R E S	U V N O D T E E R S
0003 102003 CASWELL 3	272	7	2.57	5	2	1	1	0	2	0	10
0006 103001 CERES 1, 21,	966	106	10.97	58	47	39	37	32	36	0	68
0007 103002 CERES 2	601	90	14.98	41	51	26	29	33	26	0	64
0008 103003 CERES 3, 13	873	114	13.06	51	52	32	55	23	29	0	100
0009 103004 CERES 4	523	63	12.05	29	36	15	23	10	29	0	47
0010 103005 CERES 5, 14	919	102	11.10	58	46	28	48	17	33	0	76
0011 103006 CERES 6	701	81	11.55	31	47	18	33	18	24	0	72
0012 103007 CERES 7	635	55	8.66	23	25	19	24	17	15	0	40
0013 103008 CERES 8, 28,	693	77	11.11	36	44	37	31	21	23	0	35
0014 103009 CERES 9, 15,	933	173	18.54	85	92	51	75	47	41	0	128
0015 103010 CERES 10	529	76	14.37	28	37	27	37	22	21	0	56
0016 103012 CERES 12, 27	542	125	23.06	53	53	39	73	43	40	0	74
0017 103016 CERES 16, 18	699	66	9.44	32	23	21	19	22	17	0	64
0018 103017 CERES 17	566	47	8.30	31	28	21	7	13	14	0	26
0019 103019 CERES 19, 32	674	60	8.90	31	31	23	21	18	27	0	28
0020 103020 CERES 20, 26	633	65	10.27	36	33	20	15	26	29	0	36
0024 106001 CLUB 1A, 5,	379	35	9.23	11	19	14	19	9	17	0	16
0158 130001 WESTPORT 1,	695	75	10.79	36	23	29	19	44	16	0	58
0168 902002 CASWELL 2, 4	221	27	12.22	19	8	10	9	13	4	0	18
0174 906001 CLUB 1B	222	57	25.68	32	29	14	18	10	15	0	53
0175 906002 CLUB 2, 8	216	43	19.91	19	18	15	22	15	14	3	23
0176 906009 CLUB 9	42	9	21.43	5	1	2	2	4	1	0	12
0177 906011 CLUB 11, 12,	209	32	15.31	18	18	10	7	10	16	0	17
0198 917049 MODESTO 49,	1	0		0	0	0	0	0	0	0	0
0222 930002 WESTPORT 2D,	78	23	29.49	14	13	5	6	9	9	0	12
0231 102003 AV CASWELL 3	114	19	16.67	8	9	6	7	5	2	0	20
0234 103001 AV CERES 1,2	510	197	38.63	101	94	68	86	61	66	0	115
0235 103002 AV CERES 2	305	168	55.08	78	101	47	82	37	63	0	95
0236 103003 AV CERES 3	447	238	53.24	113	119	71	108	62	73	0	168
0237 103004 AV CERES 4	220	95	43.18	37	39	37	39	34	24	0	75
0238 103005 AV CERES 5,	322	131	40.68	70	47	53	50	39	33	0	101
0239 103006 AV CERES 6	260	102	39.23	39	61	38	32	21	34	0	81
0240 103007 AV CERES 7	212	86	40.57	48	42	35	39	24	18	0	52
0241 103008 AV CERES 8,2	366	147	40.16	56	78	59	48	49	49	0	102
0242 103009 AV CERES 9,1	618	293	47.41	159	137	101	126	79	99	0	177
0243 103010 AV CERES 10	315	142	45.08	61	70	55	68	42	41	0	89
0244 103012 AV CERES 12,	365	205	56.16	102	122	63	107	45	58	0	118
0245 103016 AV CERES 16,	335	113	33.73	51	53	51	30	44	23	0	86
0246 103017 AV CERES 17	278	111	39.93	59	57	33	40	26	32	0	85
0247 103019 AV CERES 19,	339	156	46.02	66	78	63	46	43	38	0	134
0248 103020 AV CERES 20,	374	184	49.20	92	88	52	69	47	49	3	149
0252 106001 AV CLUB 1A,5	299	132	44.15	75	71	43	55	45	52	3	52
0386 130001 AV WESTPORT	607	260	42.83	117	84	104	81	158	53	3	169
GRAND TOTALS	19108	4387	22.96	2114	2126	1495	1743	1337	1305	12	3001

CHATOM UNION SCHOOL DISTRICT GOVERNING BOARD MEMBER  
2 TO BE ELECTED

8 PRECINCTS	R E G I S T E R E D	B C A A L S L T O T A L S	T P U E R R N C O E U N T T A G E	S S T O E D V E R S T O M	R E M O V E D O F R E E D O M	D C A O N S I D E R E A L	O V V O T E R S	U N D E R R E S
0021 104001 CHATOM 1, MT	625	66	10.56	38	33	42	0	19
0164 818001 MT VIEW 1G,	205	72	35.12	49	31	39	0	25
0170 904001 CHATOM 1C 1D	69	29	42.03	21	10	13	0	14
0205 918001 MT VIEW 1I	0	0		0	0	0	0	0
0206 918002 MT VIEW 2	61	13	21.31	10	3	10	0	3
0207 918003 MT VIEW 3	198	34	17.17	23	20	20	0	5
0219 928021 TURLOCK 21	18	5	27.78	5	0	5	0	0
0249 104001 AV CHATOM 1,	510	194	38.04	137	67	122	0	62
GRAND TOTALS	1686	413	24.50	283	164	251	0	128

PRINTED 11/14/07, 10:46 AM

		R V	T P	DENAIR UNIFIED SCHOOL DISTRICT GOVERNING BOARD MEMBER 3 TO BE ELECTED							
		E O	U E								
		G T	R R								
		I E	N C								
		S R	O E	K D	T L	T E	C D B				
		T S	U N	E A	R A	I L	A . R	D M H			
		E	T T	L Y	A K	O I	R O	E . U	O V	U V	
		R	A	L	V E	T S	O W	N R	V O	N O	
		E	G	E	I	H	L N	I D	E T	D T	
		D	E	Y	S	Y	N	E	R E	E E	
8 PRECINCTS		S							S	R S	
0030	110001 DENAIR 1	536	106	19.78	62	35	47	46	45	0	82
0031	110002 DENAIR 2, 12	681	141	20.70	78	56	72	69	55	0	93
0145	128023 TURLOCK 23,2	377	48	12.73	26	15	22	16	9	0	56
0184	910007 DENAIR 7	185	65	35.14	29	16	33	31	33	0	53
0189	910022 DENAIR 22	162	81	50.00	41	20	40	40	27	0	74
0258	110001 AV DENAIR 1	362	218	60.22	127	82	117	101	81	6	140
0259	110002 AV DENAIR 2,	603	360	59.70	174	121	167	189	149	3	274
0373	128023 AV TURLOCK 2	552	281	50.91	144	74	126	138	106	0	255
GRAND TOTALS		3458	1300	37.59	681	419	624	630	505	9	1027



		R V	T P	EMPIRE UNION SCHOOL DISTRICT GOVERNING BOARD MEMBER 2 TO BE ELECTED					
		E O	U E			L S S			
		G T	R R	C D			O T T		
		I E	N C	A O			R O E	O V	U V
		S R	O E	R V	E K			V O	N O
		T S	U N	O I	D E	E K I	V O	E T	D T
		E	T T	L C	E	T E N	R E	E E	R S
		R	A	E H	N	T S	S		
		E	G	I	E	A			
		D	E						
21 PRECINCTS		S							
0032	111003 EMPIRE 3, 6,	564	29	5.14	21	4	15	0	18
0033	111004 EMPIRE 4, 5A	961	74	7.70	40	12	42	0	54
0070	117053 MODESTO 53,	608	46	7.57	17	10	32	0	33
0080	117071 MODESTO 71,	749	96	12.82	48	22	50	0	70
0082	117075 MODESTO 75,	786	73	9.29	42	19	35	0	48
0084	117078 MODESTO 78,	804	96	11.94	57	18	51	0	66
0095	117104 MODESTO 104A	871	46	5.28	27	10	26	0	29
0100	117118 MODESTO 118	576	63	10.94	34	15	35	0	42
0101	117121 MODESTO 121	609	36	5.91	26	4	19	0	21
0190	911005 EMPIRE 5B, 5	48	3	6.25	3	0	3	0	0
0199	917087 MODESTO 87	0	0		0	0	0	0	0
0201	917114 MODESTO 114	0	0		0	0	0	0	0
0260	111003 AV EMPIRE 3,	308	106	34.42	70	22	68	0	52
0261	111004 AV EMPIRE 4,	581	269	46.30	171	54	170	0	143
0298	117053 AV MODESTO 5	395	142	35.95	89	28	84	0	83
0308	117071 AV MODESTO 7	605	312	51.57	181	49	177	0	217
0310	117075 AV MODESTO 7	710	310	43.66	174	62	185	0	196
0312	117078 AV MODESTO 7	656	230	35.06	133	55	136	0	132
0323	117104 AV MODESTO 1	516	172	33.33	89	43	93	0	112
0328	117118 AV MODESTO 1	350	120	34.29	82	16	66	0	76
0329	117121 AV MODESTO 1	282	80	28.37	42	14	54	0	50
GRAND TOTALS		10979	2303	20.98	1346	457	1341	0	1442

PRINTED 11/14/07, 10:46 AM

		HICKMAN COMMUNITY CHARTER DISTRICT GOVERNING BOARD MEMBER 3 TO BE ELECTED									
		RV		TP	ET		JWM				
		EO		UE	LH				LC		
		GT	BC	RR	IO	ST	O.E		IL		
		IE	AA	NC	ZM	HO	N R		SA	OV	UV
		SR	LS	OE	AP	ES	A R		AW	VO	NO
		TS	LT	UN	BS	RT	T I		S	ET	DT
		E	O	TT	EO	IE	H A		O	RE	EE
		R	T	A	TN	D	A M		N	RS	RS
		E	S	G	H	I	N		N		
		D	S	E							
2 PRECINCTS											
0034	113001 HICKMAN 1A,1	328	56	17.07	37	33	40	30	0	28	
0262	113001 AV HICKMAN 1	260	126	48.46	81	65	104	60	0	68	
GRAND TOTALS		588	182	30.95	118	98	144	90	0	96	

	KEYES UNION SCHOOL DISTRICT GOVERNING BOARD MEMBER FULL TERM 2 TO BE ELECTED			KEYES UNION SCHOOL DISTRICT GOVERNING BOARD MEMBER SHORT TERM								
	R E O G T I E S R T S E R E D	B C A A L S L T O T S	T P U E R R N C O E U N T T A G E	B E O D B W A R D S	H G A R E I W N A D L E R	S M A A N R D C R H A A N T	O V U V O V E T R E S	U V N O D T E E R S	H B E E N N R A Y V I D E S	M P A I R E I T A R N Z N Y E K	O V U V O V E T R E S	U V N O D T E E R S
7 PRECINCTS												
0160 132001 WHITMORE 1A,	845	88	10.41	55	27	57	0	35	33	52	0	3
0165 832004 WHITMORE 4C	13	4	30.77	1	3	4	0	0	0	4	0	0
0166 832012 WHITMORE 12C	156	48	30.77	28	12	26	0	30	12	25	0	11
0225 932001 WHITMORE 1D.	226	49	21.68	33	14	34	0	17	19	27	0	3
0227 932004 WHITMORE 1C,	150	43	28.67	31	8	37	0	10	6	30	0	7
0228 932012 WHITMORE 12E	0	0		0	0	0	0	0	0	0	0	0
0388 132001 AV WHITMORE	339	94	27.73	55	43	59	0	31	39	51	0	4
GRAND TOTALS	1729	326	18.85	203	107	217	0	123	109	189	0	28

MODESTO CITY SCHOOLS BOARD OF EDUCATION GOVERNING BOARD MEMBER  
 3 TO BE ELECTED

208 PRECINCTS			RV	TP											
			EO	UE											
			GT	RR											
			IE	NC											
			SR	OE	KGS										
			TS	UN	IEP	D " W	TR	MEA	RM						
			E	TT	MRI	AGI	EE	A . L	IC	OV	UV				
			R	A	SP	LEL	VN	R V	C	VO	NO				
			E	TT	AE	ENL	EB	A R	KG	ET	DT				
			D	GE	RN	EI	NE	I A	EI	RE	EE				
				E	E	" A	A	A R	YL	S	RS				
					TH	M	U	E	L						
					H	S	X	Z							
0001	101002	AIRPORT 2, 3	472	9	1.91	5	5	2	1	4	2	0	0	8	
0002	102001	CASWELL 1	628	14	2.23	12	8	1	0	12	4	5	0	0	
0004	102005	CASWELL 5, 6	811	15	1.85	10	6	1	3	4	8	1	3	9	
0005	102007	CASWELL 7, 9	543	11	2.03	5	8	0	1	7	2	3	0	7	
0025	106003	CLUB 3	505	11	2.18	8	4	0	0	3	4	0	0	13	
0026	106004	CLUB 4, 6, 7	768	14	1.82	8	5	2	1	6	9	3	0	7	
0027	107007	COFFEE 7	247	27	10.93	17	13	2	4	15	7	6	0	17	
0032	111003	EMPIRE 3, 6,	564	29	5.14	16	10	1	2	13	8	6	0	31	
0033	111004	EMPIRE 4, 5A	961	74	7.70	30	28	2	9	43	23	12	0	75	
0036	116001	MCHENRY 1, 3	597	46	7.71	31	34	2	6	26	14	12	0	13	
0037	117001	MODESTO 1, 7	826	56	6.78	30	22	6	9	27	21	21	0	32	
0038	117002	MODESTO 2, 1	948	116	12.24	84	64	7	9	60	40	15	0	69	
0039	117003	MODESTO 3, 5	864	27	3.13	21	16	2	0	12	10	8	0	12	
0040	117004	MODESTO 4	521	22	4.22	16	3	2	2	7	9	3	0	24	
0041	117005	MODESTO 5B,	917	29	3.16	19	9	7	2	8	15	5	0	22	
0042	117006	MODESTO 6	613	15	2.45	5	6	1	2	4	8	7	0	12	
0043	117008	MODESTO 8, 1	893	55	6.16	29	17	4	4	19	20	11	0	61	
0044	117009	MODESTO 9, 1	903	82	9.08	56	36	7	9	50	22	17	0	49	
0045	117012	MODESTO 12,	917	72	7.85	51	40	4	12	32	21	7	0	49	
0046	117014	MODESTO 14,	899	72	8.01	46	25	3	10	25	23	6	0	78	
0047	117016	MODESTO 16,	864	50	5.79	26	20	9	9	17	12	13	0	44	
0048	117018	MODESTO 18,	691	57	8.25	38	38	6	6	27	13	8	0	35	
0049	117019	MODESTO 19,	903	97	10.74	64	56	6	5	54	28	17	0	61	
0050	117021	MODESTO 21,	827	79	9.55	47	41	4	6	46	24	6	0	63	
0051	117023	MODESTO 23,	399	19	4.76	12	3	3	1	2	10	1	0	25	
0052	117024	MODESTO 24,	543	32	5.89	16	7	2	2	14	18	7	0	29	
0053	117025	MODESTO 25,	447	26	5.82	13	14	1	6	11	2	7	0	24	
0054	117027	MODESTO 27,	896	202	22.54	131	133	10	13	114	67	13	0	125	
0055	117028	MODESTO 28,	879	62	7.05	36	29	4	3	30	13	14	0	57	
0056	117029	MODESTO 29	564	56	9.93	31	30	4	7	34	17	5	0	40	
0057	117030	MODESTO 30	184	27	14.67	15	14	2	4	17	10	6	0	13	
0058	117031	MODESTO 31,	735	67	9.12	48	43	3	1	48	15	7	0	36	
0059	117033	MODESTO 33	378	37	9.79	13	22	1	1	19	14	5	0	36	
0060	117036	MODESTO 36,	490	66	13.47	48	41	7	5	34	25	5	0	33	
0061	117038	MODESTO 38,	666	81	12.16	43	30	11	8	43	28	19	0	61	
0062	117040	MODESTO 40,	877	126	14.37	79	69	13	7	72	37	23	0	78	
0063	117043	MODESTO 43,	928	82	8.84	43	33	9	8	40	28	17	0	65	
0064	117044	MODESTO 44,	907	116	12.79	78	64	9	6	65	38	21	0	67	
0065	117045	MODESTO 45,	704	75	10.65	45	31	6	5	28	44	12	0	54	
0066	117047	MODESTO 47,	926	139	15.01	89	96	6	12	68	47	18	0	81	
0067	117048	MODESTO 48,	848	178	20.99	113	107	8	16	105	71	26	0	88	
0068	117051	MODESTO 51,	834	57	6.83	31	25	4	8	30	24	11	0	38	
0069	117052	MODESTO 52,	723	83	11.48	44	49	5	6	48	26	20	0	50	
0070	117053	MODESTO 53,	608	46	7.57	25	12	0	2	20	19	12	0	48	
0071	117058	MODESTO 58,	928	34	3.66	16	9	1	7	18	12	7	0	32	
0072	117059	MODESTO 59,	779	102	13.09	66	68	8	6	66	24	13	0	55	
0073	117061	MODESTO 61,	680	65	9.56	32	23	7	7	28	26	12	0	56	
0074	117062	MODESTO 62	469	67	14.29	39	25	3	1	30	14	7	0	81	

MODESTO CITY SCHOOLS BOARD OF EDUCATION GOVERNING BOARD MEMBER  
 3 TO BE ELECTED

208 PRECINCTS	R E O G T I E S R T S E R E D	V E O G T I E S R T S E R E D	T P U E R R C N C O E U N T T A G E E	G A L A O R P Y E Z	K G S I E P M R I B B N E E A R R L Y	S P A E R N E T H	D " W A G I L E L E N L E I " A M S	S G T R E E V N E B N E A U X	M E A A L R I V A R E Z	R M I C K G E I Y L L	O V V O E T R E S	U V N O D T E E R S
0075 117063 MODESTO 63,	957	19	1.99	14	6	1	4	7	4	1	0	20
0076 117064 MODESTO 64,	872	53	6.08	34	11	3	2	24	20	10	0	55
0077 117065 MODESTO 65,	696	66	9.48	51	25	5	13	22	18	4	0	60
0078 117069 MODESTO 69,	761	45	5.91	28	20	0	5	17	19	5	0	39
0079 117070 MODESTO 70,	944	127	13.45	81	53	9	14	64	30	25	0	105
0080 117071 MODESTO 71,	749	96	12.82	57	51	2	11	56	29	22	0	60
0081 117073 MODESTO 73	720	49	6.81	26	12	3	4	14	21	5	0	61
0082 117075 MODESTO 75,	786	73	9.29	39	26	15	5	31	31	13	0	56
0083 117076 MODESTO 76,	890	62	6.97	45	22	3	6	27	21	12	0	50
0084 117078 MODESTO 78,	804	96	11.94	48	39	7	12	52	32	20	0	78
0085 117081 MODESTO 81,	739	81	10.96	51	42	5	10	47	27	15	0	46
0086 117084 MODESTO 84,	824	56	6.80	39	22	3	9	21	16	9	0	49
0087 117085 MODESTO 85,	953	78	8.18	48	37	2	9	30	22	14	0	72
0088 117088 MODESTO 88 1	962	115	11.95	71	49	9	6	56	45	21	0	88
0089 117090 MODESTO 90,	729	115	15.78	77	76	10	6	60	34	16	0	65
0090 117091 MODESTO 91,	873	71	8.13	45	34	7	10	38	16	17	0	46
0091 117094 MODESTO 94,	825	48	5.82	29	20	1	3	14	20	6	0	51
0092 117095 MODESTO 95	521	41	7.87	27	19	5	4	12	21	3	0	32
0093 117096 MODESTO 96,	608	36	5.92	19	13	1	4	12	12	9	0	38
0094 117100 MODESTO 100,	964	61	6.33	38	38	2	7	31	14	11	0	42
0095 117104 MODESTO 104A	871	46	5.28	23	12	3	3	18	25	10	0	44
0096 117106 MODESTO 106B	994	61	6.14	40	23	4	4	29	27	12	0	44
0097 117111 MODESTO 125	310	16	5.16	14	8	1	1	9	6	4	0	5
0098 117112 MODESTO 112	502	38	7.57	23	14	0	5	19	22	7	0	24
0099 117113 MODESTO 113,	939	61	6.50	46	30	5	6	17	25	7	0	47
0100 117118 MODESTO 118	576	63	10.94	35	26	3	4	25	26	15	0	55
0101 117121 MODESTO 121	609	36	5.91	23	12	2	2	15	18	6	0	27
0102 117128 MODESTO 128,	533	39	7.32	26	18	1	1	17	12	8	0	34
0103 117154 MODESTO 154,	798	70	8.77	51	34	4	3	37	28	13	0	40
0104 117163 MODESTO 163	561	47	8.38	22	18	1	1	24	21	7	0	47
0109 123004 PARADISE 4	597	25	4.19	16	10	1	4	19	4	6	0	15
0110 123005 PARADISE 5	486	21	4.32	8	7	1	2	4	9	4	0	28
0111 123007 PARADISE 7,	750	53	7.07	32	29	6	2	29	15	11	0	35
0120 126004 RIVERBANK 4,	681	37	5.43	30	22	2	4	23	11	11	3	5
0122 126008 RIVERBANK 8,	828	20	2.42	11	4	0	2	6	12	8	0	17
0123 126010 RIVERBANK 10,	423	18	4.26	11	9	0	0	13	9	3	0	9
0124 127001 SALIDA 1A, 1	529	23	4.35	9	17	3	3	12	5	2	0	18
0125 127002 SALIDA 2	506	32	6.32	21	11	5	6	12	11	7	0	23
0126 127003 SALIDA 3A	540	41	7.59	22	29	1	6	10	18	7	0	30
0127 127004 SALIDA 4, 6A	901	55	6.10	29	34	3	2	21	20	15	0	41
0128 127006 SALIDA 1D, 1	152	20	13.16	9	16	1	1	11	7	0	0	15
0129 127007 SALIDA 7A, 9	803	43	5.35	16	28	4	4	13	13	17	0	34
0162 812001 HART RANSOM	205	129	62.93	74	86	2	9	54	18	10	0	134
0163 812002 HART RANSOM	133	62	46.62	39	33	8	4	32	5	15	0	50
0167 901001 AIRPORT 1, C	15	4	26.67	0	2	0	2	2	0	0	0	6
0169 903011 CERES 11, 23	184	30	16.30	16	11	2	6	14	6	5	0	29
0178 907002 COFFEE 2A	170	45	26.47	29	24	4	4	28	15	10	0	21
0179 907005 COFFEE 5, 8,	212	49	23.11	30	28	5	4	27	22	16	0	15

MODESTO CITY SCHOOLS BOARD OF EDUCATION GOVERNING BOARD MEMBER  
 3 TO BE ELECTED

208 PRECINCTS	R E O G T I E S R S E R E D	V E O G T I E S R S E R E D	T P U E R R N C O E U N T T A G E	G A L A O R P Y Z	K G S I E P M R I B B N E E A R R L Y	S P A E R N E T H	D " W A G I L E L E N L E I " A M S	S G. T R E E V N E B N E A U X	M E A A L R V I A R E Z	R M I C K G E I Y L	O V V O E T R E S	U V N O D T E E R S
0180 907006 COFFEE 2C, 6	123	30	24.39	17	17	3	4	23	7	8	0	11
0181 907010 COFFEE 10, 1	219	91	41.55	49	42	5	18	52	19	31	0	54
0190 911005 EMPIRE 5B, 5	48	3	6.25	3	3	0	0	3	0	0	0	0
0191 912001 HART RANSOM	200	88	44.00	42	47	1	9	24	17	19	0	105
0192 912002 HART RANSOM	155	72	46.45	39	45	2	2	36	7	9	0	76
0193 912004 HART RANSOM	238	87	36.55	54	62	4	9	40	16	9	0	66
0195 916002 MCHENRY 2, 8	153	51	33.33	21	43	1	5	19	14	6	3	41
0196 916004 MCHENRY 4, 5	222	70	31.53	53	47	4	4	39	20	5	0	34
0197 916007 MCHENRY 7	174	59	33.91	33	45	0	2	29	17	6	0	45
0199 917087 MODESTO 87	0	0		0	0	0	0	0	0	0	0	0
0200 917106 MODESTO 106A	229	88	38.43	60	53	6	5	55	28	10	0	47
0201 917114 MODESTO 114	0	0		0	0	0	0	0	0	0	0	0
0202 917122 MODESTO 122,	89	17	19.10	7	7	2	4	6	5	3	0	17
0203 917124 MODESTO 124A	54	5	9.26	1	1	0	2	3	1	3	0	4
0204 917133 MODESTO 133	227	60	26.43	40	18	7	6	23	20	12	0	54
0211 923001 PARADISE 1,	184	87	47.28	52	60	2	2	57	17	9	0	62
0212 923002 PARADISE 2,	225	54	24.00	27	32	2	7	29	9	14	0	42
0213 923003 PARADISE 3,	124	66	53.23	31	46	1	9	27	9	13	0	62
0214 923009 PARADISE 9,	181	29	16.02	20	13	0	1	16	7	3	0	27
0215 923010 PARADISE 10,	221	71	32.13	45	39	8	12	45	17	18	0	29
0216 923015 PARADISE 15,	227	70	30.84	42	40	3	13	46	18	18	0	30
0218 927001 SALIDA 1E, 3	212	48	22.64	26	31	2	7	19	13	12	0	34
0229 101002 AV AIRPORT 2	169	44	26.04	31	12	8	5	12	22	9	0	32
0230 102001 AV CASWELL 1	164	38	23.17	19	11	4	6	11	12	6	0	45
0232 102005 AV CASWELL 5	242	62	25.62	42	12	7	7	24	26	13	3	52
0233 102007 AV CASWELL 7	279	62	22.22	33	29	3	5	37	23	13	0	43
0253 106003 AV CLUB 3	164	37	22.56	24	10	3	5	13	17	13	0	26
0254 106004 AV CLUB 4, 6	271	62	22.88	25	22	8	9	18	29	13	3	56
0255 107007 AV COFFEE 7	190	66	34.74	39	39	3	8	37	16	14	3	39
0260 111003 AV EMPIRE 3,	308	106	34.42	51	53	6	24	50	27	29	0	78
0261 111004 AV EMPIRE 4,	581	269	46.30	150	126	15	33	167	69	68	0	179
0264 116001 AV MCHENRY 1	689	283	41.07	164	186	14	32	140	58	50	3	202
0265 117001 AV MODESTO 1	460	172	37.39	94	79	19	18	91	45	38	0	132
0266 117002 AV MODESTO 2	845	362	42.84	223	183	29	36	188	109	58	0	258
0267 117003 AV MODESTO 3	300	89	29.67	54	24	7	17	29	32	14	0	90
0268 117004 AV MODESTO 4	172	42	24.42	24	12	5	5	18	19	15	0	28
0269 117005 AV MODESTO 5	333	91	27.33	63	21	13	7	35	35	11	0	88
0270 117006 AV MODESTO 6	191	56	29.32	37	15	3	8	27	10	17	0	51
0271 117008 AV MODESTO 8	522	185	35.44	108	75	18	19	87	53	45	0	150
0272 117009 AV MODESTO 9	629	248	39.43	134	115	15	31	116	64	48	3	218
0273 117012 AV MODESTO 1	484	155	32.02	92	83	17	14	92	48	33	0	84
0274 117014 AV MODESTO 1	650	250	38.46	163	110	17	31	136	60	53	0	180
0275 117016 AV MODESTO 1	451	148	32.82	91	60	16	19	67	41	41	0	109
0276 117018 AV MODESTO 1	580	264	45.52	172	141	28	31	155	73	60	0	132
0277 117019 AV MODESTO 1	672	304	45.24	193	152	31	30	182	108	47	0	168
0278 117021 AV MODESTO 2	618	263	42.56	169	142	19	24	157	80	41	0	154
0279 117023 AV MODESTO 2	117	28	23.93	11	3	3	3	9	7	4	0	44
0280 117024 AV MODESTO 2	221	84	38.01	50	27	11	9	43	24	15	0	69

MODESTO CITY SCHOOLS BOARD OF EDUCATION GOVERNING BOARD MEMBER  
 3 TO BE ELECTED

208 PRECINCTS			R V E O G T I E S R T S E R E D	B C A A L S L T O T S	T P U E R R N C O E U N T T A G E	G A L A O R P Y Z	K G S I E P M R I B B N E E A R R L Y	S P A E R N E T H	D " W A G I L E L E N L E I " A M S	S G T R E E V N E B N E A U X	M E A L R V I A R E Y L Z	R M I C K G E I Y L	O V V O E T R E S	U V N O D T E E R S
0281	117025	AV MODESTO 2	315	121	38.41	59	46	10	21	55	38	26	3	105
0282	117027	AV MODESTO 2	665	346	52.03	220	208	19	24	199	103	35	3	224
0283	117028	AV MODESTO 2	567	209	36.86	120	84	18	32	106	47	54	0	166
0284	117029	AV MODESTO 2	360	123	34.17	78	62	11	20	60	33	21	0	84
0285	117030	AV MODESTO 3	194	86	44.33	41	41	6	8	44	27	17	0	74
0286	117031	AV MODESTO 3	533	209	39.21	145	116	21	17	124	46	28	0	127
0287	117033	AV MODESTO 3	232	98	42.24	59	56	13	9	62	28	9	0	58
0288	117036	AV MODESTO 3	515	262	50.87	175	137	21	18	161	73	38	3	160
0289	117038	AV MODESTO 3	485	200	41.24	125	96	12	18	125	59	49	3	112
0290	117040	AV MODESTO 4	781	385	49.30	247	230	36	45	210	117	65	0	200
0291	117043	AV MODESTO 4	808	347	42.95	216	162	26	39	194	100	62	0	242
0292	117044	AV MODESTO 4	1050	500	47.62	329	289	38	49	274	143	84	3	289
0293	117045	AV MODESTO 4	575	207	36.00	130	103	14	20	103	55	39	0	155
0294	117047	AV MODESTO 4	1088	563	51.75	378	335	34	42	317	180	85	0	317
0295	117048	AV MODESTO 4	873	459	52.58	297	285	27	38	253	138	69	0	267
0296	117051	AV MODESTO 5	701	278	39.66	172	144	24	29	134	74	56	6	195
0297	117052	AV MODESTO 5	767	373	48.63	213	211	27	34	210	120	76	0	226
0298	117053	AV MODESTO 5	395	142	35.95	87	70	14	17	78	31	30	0	98
0299	117058	AV MODESTO 5	570	187	32.81	104	80	13	26	87	51	39	3	158
0300	117059	AV MODESTO 5	648	272	41.98	181	143	22	26	135	86	48	0	174
0301	117061	AV MODESTO 6	358	137	38.27	95	74	13	9	75	35	31	0	78
0302	117062	AV MODESTO 6	231	100	43.29	53	30	6	7	40	25	23	0	115
0303	117063	AV MODESTO 6	309	77	24.92	52	28	13	11	17	26	8	0	76
0304	117064	AV MODESTO 6	367	121	32.97	76	44	16	19	59	31	26	0	91
0305	117065	AV MODESTO 6	522	239	45.79	161	94	20	22	114	81	46	0	179
0306	117069	AV MODESTO 6	679	275	40.50	186	100	16	31	112	86	51	0	243
0307	117070	AV MODESTO 7	763	338	44.30	190	144	24	37	188	117	73	0	232
0308	117071	AV MODESTO 7	605	312	51.57	187	158	24	48	146	82	68	0	223
0309	117073	AV MODESTO 7	220	63	28.64	33	18	8	10	26	25	15	0	54
0310	117075	AV MODESTO 7	710	310	43.66	180	149	25	45	154	89	61	0	225
0311	117076	AV MODESTO 7	669	216	32.29	138	110	12	30	106	62	45	3	142
0312	117078	AV MODESTO 7	656	230	35.06	147	108	21	29	127	62	58	0	135
0313	117081	AV MODESTO 8	672	282	41.96	169	137	22	41	150	83	51	0	192
0314	117084	AV MODESTO 8	519	183	35.26	104	87	12	29	71	52	44	0	150
0315	117085	AV MODESTO 8	646	217	33.59	109	91	19	26	101	51	44	0	210
0316	117088	AV MODESTO 8	749	287	38.32	175	140	8	26	128	122	59	0	203
0317	117090	AV MODESTO 9	798	380	47.62	242	204	28	46	195	118	73	0	234
0318	117091	AV MODESTO 9	766	316	41.25	177	142	28	45	177	87	68	3	216
0319	117094	AV MODESTO 9	758	290	38.26	167	153	21	34	142	78	54	0	219
0320	117095	AV MODESTO 9	383	140	36.55	92	62	13	17	55	55	22	0	101
0321	117096	AV MODESTO 9	350	120	34.29	77	53	10	15	53	33	34	0	85
0322	117100	AV MODESTO 1	745	273	36.64	160	147	18	28	147	93	50	0	176
0323	117104	AV MODESTO 1	516	172	33.33	95	63	20	20	80	53	29	0	153
0324	117106	AV MODESTO 1	613	219	35.73	113	97	16	30	115	77	50	0	159
0325	117111	AV MODESTO 1	266	81	30.45	47	33	9	3	42	20	17	0	72
0326	117112	AV MODESTO 1	450	169	37.56	101	92	12	14	84	57	33	0	112
0327	117113	AV MODESTO 1	547	182	33.27	128	94	10	6	89	49	18	0	152
0328	117118	AV MODESTO 1	350	120	34.29	68	60	9	20	55	45	18	0	85

MODESTO CITY SCHOOLS BOARD OF EDUCATION GOVERNING BOARD MEMBER  
 3 TO BE ELECTED

	R E G I S T E R E D	V O T E R S	T P U E R R A N C E O F T O T A L V O T E S	G A L A Y Z	K G S I E P M R I B B N E E A R R L Y	S P A E R N E T H	D " W A G I L E L E N L E I " A M S	S G T R E E V N E B N E A U X	M E A R V I A R E Z	R M I C K K G E I Y L	O V V O E T R E S	U V N O D T E E R S
208 PRECINCTS												
0329 117121 AV MODESTO 1	282	80	28.37	41	35	8	12	32	28	18	0	66
0330 117128 AV MODESTO 1	438	135	30.82	82	54	10	17	75	48	29	0	90
0331 117154 AV MODESTO 1	737	271	36.77	164	131	23	34	128	75	50	3	201
0332 117163 AV MODESTO 1	403	155	38.46	102	85	17	15	66	57	16	3	103
0337 123004 AV PARADISE	243	66	27.16	40	27	9	5	31	16	10	0	60
0338 123005 AV PARADISE	129	25	19.38	15	3	5	3	2	9	4	0	34
0339 123007 AV PARADISE	363	111	30.58	69	45	12	7	59	45	20	0	76
0348 126004 AV RIVERBANK	561	201	35.83	122	94	12	19	119	60	51	0	122
0350 126008 AV RIVERBANK	561	132	23.53	75	41	7	17	48	52	30	0	126
0351 126010 AV RIVERBANK	334	87	26.05	54	44	4	5	51	22	16	0	65
0352 127001 AV SALIDA 1A	387	105	27.13	52	55	9	11	44	35	25	0	84
0353 127002 AV SALIDA 2	232	64	27.59	46	32	4	7	32	20	13	0	38
0354 127003 AV SALIDA 3A	226	73	32.30	48	44	2	6	34	18	11	0	55
0355 127004 AV SALIDA 4,	400	118	29.50	70	72	6	12	57	46	29	0	62
0356 127006 AV SALIDA 1D	264	136	51.52	67	113	4	7	54	38	14	0	111
0357 127007 AV SALIDA 7A	422	123	29.15	65	69	17	19	49	38	37	0	75
GRAND TOTALS	112187	23510	20.96	14280	11688	1756	2476	11872	7156	4402	60	16726



PATTERSON JOINT UNIFIED SCHOOL DISTRICT GOVERNING BOARD MEMBER  
 4 TO BE ELECTED

16 PRECINCTS	R E O G T I E S R T S E R E D	B C A A L S L T O T S	T P U E R R N C O E U N T T A G E	B K R E U L C L E Y	G F L I J L J A N R T	B J H A A R B A R A L L	V M W I E O L L E S T	S G O U N N J D A E R S O N	B Y O A B M B A Y M O T O	C C E A R M I E S R E O N - G R I C E	O V V O T E R S	U V N O T E E R S
0028 109001 DEL PUERTO 1	513	30	5.85	21	11	17	10	8	24	9	0	20
0029 109003 DEL PUERTO 3	423	40	9.46	24	13	19	5	5	33	4	0	57
0112 124001 PATTERSON 1	542	23	4.24	18	12	11	9	3	10	10	0	19
0113 124002 PATTERSON 2	892	73	8.18	41	29	37	27	23	47	32	0	56
0114 124003 PATTERSON 3	758	59	7.78	35	25	32	25	19	41	18	0	41
0115 124004 PATTERSON 4	786	36	4.58	23	17	26	13	12	24	18	0	11
0116 124008 PATTERSON 8	697	27	3.87	19	12	15	13	12	15	11	0	11
0182 909004 DEL PUERTO 4	117	42	35.90	26	18	18	11	15	37	9	0	34
0217 924006 PATTERSON 6	199	25	12.56	17	11	14	6	4	16	8	0	24
0256 109001 AV DEL PUERT	438	196	44.75	108	77	110	55	45	165	43	0	181
0257 109003 AV DEL PUERT	190	67	35.26	30	32	29	20	18	53	15	0	71
0340 124001 AV PATTERSON	231	65	28.14	28	23	27	33	34	32	30	0	53
0341 124002 AV PATTERSON	513	190	37.04	127	98	100	56	42	142	41	0	150
0342 124003 AV PATTERSON	468	203	43.38	140	95	128	68	40	160	47	0	134
0343 124004 AV PATTERSON	301	94	31.23	49	37	42	37	29	63	37	0	82
0344 124008 AV PATTERSON	353	87	24.65	34	26	30	37	38	45	39	0	98
GRAND TOTALS	7421	1257	16.94	740	536	655	425	347	907	371	0	1042

PRINTED 11/14/07, 10:46 AM

RIVERBANK UNIFIED SCHOOL DISTRICT GOVERNING BOARD MEMBER  
 2 TO BE ELECTED

13 PRECINCTS			R V E O G T I E S R T S E R E D	B C A A L S L T O T S	T P U E R R N C O E U N T T A G E	P P F A L M O E L D A	C B O L H O E U N N T	J M O I H T N C H E L L J R	K J M E C V I N B R I D E - L U M A N	S C T O E S V T E A N L U P E S	O V V O E T R E S	U V N O D T E E R S
0023	105002	CLAUS 2	327	24	7.34	12	3	16	5	10	0	2
0117	126001	RIVERBANK 1	562	67	11.92	41	7	27	32	17	0	10
0118	126002	RIVERBANK 2,	979	67	6.84	37	6	21	33	18	0	19
0119	126003	RIVERBANK 3	611	60	9.82	32	5	17	35	25	0	6
0121	126006	RIVERBANK 6,	713	53	7.43	27	10	13	27	18	0	11
0161	805003	CLAUS 3A, 3B	188	40	21.28	19	11	16	17	11	0	6
0172	905001	CLAUS 1	67	24	35.82	5	8	18	5	8	2	2
0173	905003	CLAUS 3E	89	30	33.71	12	1	13	8	6	0	20
0251	105002	AV CLAUS 2	293	90	30.72	38	22	51	23	28	0	15
0345	126001	AV RIVERBANK	390	150	38.46	64	27	84	48	47	0	30
0346	126002	AV RIVERBANK	424	166	39.15	61	35	74	51	70	0	40
0347	126003	AV RIVERBANK	233	87	37.34	34	12	39	36	32	0	21
0349	126006	AV RIVERBANK	406	88	21.67	46	10	29	40	29	0	22
GRAND TOTALS			5282	946	17.91	428	157	418	360	319	2	204

PRINTED 11/14/07, 10:46 AM

PAGE 14

SHILOH SCHOOL DISTRICT GOVERNING BOARD MEMBER

	RV	BC	TP	LI			
	EO	AA	UE	AN			
	GT	LS	RR	RD			
	IE	LT	NC	RE			
	SR	TT	OE	YR			
	TS	UN	UN	B	NO	OV	UV
	E	TA	TT	I	EM	VO	NO
	R	A	A	T	LL	ET	DT
	E	G	G	Z	LI	RE	EE
	D	E	E	N	YN	S	RS
2 PRECINCTS							
0211 923001 PARADISE 1,	184	87	47.28	60	26	0	1
0213 923003 PARADISE 3,	124	66	53.23	46	19	0	1
GRAND TOTALS	308	153	49.68	106	45	0	2

73 PRECINCTS			TURLOCK UNIFIED SCHOOL DISTRICT GOVERNING BOARD MEMBER 4 TO BE ELECTED										
	R V E O G T I E S R T S E R E D	B C A A L S L T O T S	T P U E R R R N C O E U N T T A G E	F M L R . I A M N A K	J B O A N U N G A H N	J C S O . I O . I H M N S	V P I E C D T R O O R Z A	Y P O E L R A E N Z D A	L R H O . O R . L E T N	E H I A L M E I E L N T O N	O V V O E T R E S	U V N O D T E E R S	
0021 104001 CHATOM 1, MT	625	66	10.56	49	8	36	28	15	32	36	0	60	
0022 104004 CHATOM 4	186	8	4.30	4	3	3	6	2	4	5	0	5	
0130 128001 TURLOCK 1, 1	951	70	7.36	40	12	34	36	17	33	41	0	67	
0131 128002 TURLOCK 2, 3	942	44	4.67	19	12	14	18	19	17	26	0	51	
0132 128003 TURLOCK 3, 4	823	34	4.13	16	9	8	8	18	6	14	0	56	
0133 128005 TURLOCK 5, 7	654	50	7.65	35	9	27	23	18	34	26	0	27	
0134 128006 TURLOCK 6, 8	949	85	8.96	66	17	48	50	15	42	44	0	58	
0135 128009 TURLOCK 9, 2	717	90	12.55	71	13	53	51	12	40	53	0	63	
0136 128010 TURLOCK 10A,	740	42	5.68	30	5	23	29	10	24	20	0	27	
0137 128011 TURLOCK 10B,	395	22	5.57	10	7	7	10	7	9	11	0	27	
0138 128012 TURLOCK 12,	772	112	14.51	72	25	76	58	19	64	62	0	71	
0139 128013 TURLOCK 13,	820	51	6.22	36	14	27	25	11	28	22	0	41	
0140 128014 TURLOCK 14	597	34	5.70	23	6	11	13	15	14	17	0	37	
0141 128015 TURLOCK 15	542	48	8.86	34	12	31	19	7	29	27	0	33	
0142 128016 TURLOCK 16,	645	48	7.44	25	14	25	20	11	18	26	0	53	
0143 128017 TURLOCK 17,	857	74	8.63	43	14	32	28	14	35	50	0	80	
0144 128022 TURLOCK 22	610	36	5.90	22	11	19	15	13	11	20	0	33	
0146 128024 TURLOCK 24	508	37	7.28	17	8	10	19	14	19	21	0	40	
0147 128025 TURLOCK 25	527	41	7.78	26	10	22	20	16	15	15	0	40	
0148 128026 TURLOCK 26,	620	64	10.32	45	10	43	30	8	38	39	0	43	
0149 128028 TURLOCK 28	591	28	4.74	18	4	18	14	4	14	16	0	24	
0150 128038 TURLOCK 38B	324	30	9.26	20	4	10	14	6	14	16	0	36	
0151 128040 TURLOCK 40	538	37	6.88	16	8	17	15	14	18	21	0	39	
0152 128041 TURLOCK 41,	393	17	4.33	10	4	4	10	8	3	7	0	22	
0153 128044 TURLOCK 44,	911	40	4.39	23	13	15	15	11	18	21	0	44	
0154 128048 TURLOCK 48A	267	10	3.75	10	2	6	6	3	7	4	0	2	
0160 132001 WHITMORE 1A,	845	88	10.41	43	23	35	29	26	25	47	4	118	
0164 818001 MT VIEW 1G,	205	72	35.12	43	17	31	27	13	37	33	0	87	
0165 832004 WHITMORE 4C	13	4	30.77	1	3	2	0	1	3	4	0	2	
0166 832012 WHITMORE 12C	156	48	30.77	25	12	25	16	6	17	19	0	72	
0170 904001 CHATOM 1C 1D	69	29	42.03	15	8	9	10	4	11	20	0	39	
0171 904002 CHATOM 2, 3	180	20	11.11	12	12	8	2	7	8	14	0	17	
0183 910005 DENAIR 5, 6	130	24	18.46	11	2	7	10	2	12	13	0	39	
0185 910008 DENAIR 8, 9	105	23	21.90	18	2	15	6	4	13	13	0	21	
0186 910010 DENAIR 10, 1	243	77	31.69	56	23	41	25	4	47	50	0	61	
0187 910014 DENAIR 14, 1	107	20	18.69	10	7	12	7	3	13	13	0	15	
0188 910020 DENAIR 20, 2	216	53	24.54	32	11	30	22	7	31	27	0	52	
0205 918001 MT VIEW 1I	0	0		0	0	0	0	0	0	0	0	0	
0206 918002 MT VIEW 2	61	13	21.31	10	2	3	4	2	2	6	0	23	
0207 918003 MT VIEW 3	198	34	17.17	25	9	20	13	6	18	13	0	32	
0219 928021 TURLOCK 21	18	5	27.78	5	2	3	1	2	3	4	0	0	
0220 928033 TURLOCK 33,	16	9	56.25	2	2	0	2	1	0	7	0	22	
0221 928035 TURLOCK 35,	232	45	19.40	24	14	25	18	14	14	28	0	43	
0225 932001 WHITMORE 1D,	226	49	21.68	27	13	25	19	14	22	27	0	49	
0227 932004 WHITMORE 1C,	150	43	28.67	31	9	23	15	4	19	25	0	42	
0228 932012 WHITMORE 12E	0	0		0	0	0	0	0	0	0	0	0	
0249 104001 AV CHATOM 1,	510	194	38.04	114	42	97	60	26	98	83	0	252	
0250 104004 AV CHATOM 4	150	52	34.67	37	12	33	25	4	29	30	0	38	
0358 128001 AV TURLOCK 1	688	279	40.55	158	56	158	114	45	142	143	0	300	

		TURLOCK UNIFIED SCHOOL DISTRICT GOVERNING BOARD MEMBER 4 TO BE ELECTED											
		R V E O G T I E S R T S E R E D	B C A A L S L T O T S	T P U E R R N C O E U N T T A G E	F M L R I A M N A K	J B O A N U N G A H N	J C S O I H M N S	V P I E C D T R O O R Z A	Y P O E L R A E N Z D A	L R H O O R L E T N	E H I A L M E I E L N T O N	O V V O E T R E S	U V N O D T E E R S
73 PRECINCTS													
0359	128002 AV TURLOCK 2	377	128	33.95	81	30	56	58	37	54	66	0	130
0360	128003 AV TURLOCK 3	402	96	23.88	50	29	42	36	26	39	54	0	108
0361	128005 AV TURLOCK 5	439	169	38.50	104	48	83	56	33	74	109	0	168
0362	128006 AV TURLOCK 6	943	398	42.21	291	77	225	182	44	225	225	4	317
0363	128009 AV TURLOCK 9	689	332	48.19	261	64	203	175	54	174	187	4	206
0364	128010 AV TURLOCK 1	443	129	29.12	84	28	64	50	22	64	81	0	121
0365	128011 AV TURLOCK 1	205	63	30.73	36	12	31	30	14	33	41	0	55
0366	128012 AV TURLOCK 1	1029	477	46.36	354	98	324	256	46	316	271	4	238
0367	128013 AV TURLOCK 1	507	173	34.12	104	44	83	68	35	84	98	0	176
0368	128014 AV TURLOCK 1	289	109	37.72	57	35	56	30	19	61	71	0	107
0369	128015 AV TURLOCK 1	268	107	39.93	76	24	50	46	12	50	53	0	117
0370	128016 AV TURLOCK 1	460	165	35.87	98	50	82	62	32	85	94	0	157
0371	128017 AV TURLOCK 1	625	237	37.92	169	71	137	104	42	154	143	0	128
0372	128022 AV TURLOCK 2	322	89	27.64	47	21	41	35	25	53	65	0	68
0374	128024 AV TURLOCK 2	372	167	44.89	105	49	81	77	35	84	91	0	143
0375	128025 AV TURLOCK 2	296	102	34.46	60	28	56	43	22	46	56	0	96
0376	128026 AV TURLOCK 2	690	250	36.23	176	55	168	123	25	154	136	8	155
0377	128028 AV TURLOCK 2	341	98	28.74	57	26	55	37	11	54	61	0	91
0378	128038 AV TURLOCK 3	237	89	37.55	57	27	50	37	25	58	49	0	53
0379	128040 AV TURLOCK 4	366	147	40.16	92	46	75	51	30	87	83	0	124
0380	128041 AV TURLOCK 4	223	67	30.04	43	13	32	36	17	35	32	0	60
0381	128044 AV TURLOCK 4	511	203	39.73	123	48	124	75	31	119	122	0	155
0382	128048 AV TURLOCK 4	210	46	21.90	29	12	29	18	10	28	24	0	33
0388	132001 AV WHITMORE	339	94	27.73	52	38	37	33	28	37	56	0	94
GRAND TOTALS		31605	6334	20.04	4085	1508	3405	2723	1177	3318	3547	24	5503

10 PRECINCTS	R E O G T I E S R T S E R E D	V B C A A L S L T O T S	T P U E R R N C O E U N T T A G E	WATERFORD UNIFIED SCHOOL DISTRICT GOVERNING BOARD MEMBER 2 TO BE ELECTED				
				V J I O C H K N Y S O N	L W O E I O R S R T A I N E	E G L O I D S O A Y	O V V O E T R E S	U V N O D T E E R S
0155 129001 WATERFORD 1,	646	80	12.38	46	34	39	0	41
0156 129002 WATERFORD 2,	829	116	13.99	54	67	69	0	41
0157 129003 WATERFORD 3	577	111	19.24	58	58	49	0	57
0159 131002 STAR 2A, 3B,	283	75	26.50	32	49	33	0	34
0223 931002 STAR 2B, 2C,	92	22	23.91	7	12	15	0	10
0224 931003 STAR 2E, 3D	97	42	43.30	20	19	25	0	20
0383 129001 AV WATERFORD	344	128	37.21	73	64	55	0	64
0384 129002 AV WATERFORD	405	183	45.19	87	98	98	0	83
0385 129003 AV WATERFORD	386	155	40.16	80	81	70	0	78
0387 131002 AV STAR 2A,	207	107	51.69	55	67	48	0	44
<b>GRAND TOTALS</b>	<b>3866</b>	<b>1019</b>	<b>26.36</b>	<b>512</b>	<b>549</b>	<b>501</b>	<b>0</b>	<b>472</b>

PRINTED 11/14/07, 10:46 AM

		VALLEY HOME JOINT SCHOOL DISTRICT GOVERNING BOARD MEMBER 3 TO BE ELECTED									
		RV		TP			MM				
		EO		UE			IO				
		GT	BC	RR		RG	CN	SC			
		IE	AA	NC		IA	HS	UA	OV	UV	
		SR	LS	OE		CR	AC	SL	VO	NO	
		TS	LT	UN	DJT	HZ	EH	AV	ET	DT	
		E	OT	TT	OA	AA	LE	NI	RS	EE	
		R	S	A	N	R	I	N	S	RS	
		E		G	O	D	N				
		D	S	E	0	D	N				
2 PRECINCTS											
0106	120003 NORTH 3	301	29	9.63	27	25	26	9	0	0	
0334	120003 AV NORTH 3	350	122	34.86	69	79	93	51	0	74	
GRAND TOTALS		651	151	23.20	96	104	119	60	0	74	

31 PRECINCTS	R V E O G T I E S R T S E R E D	B C A A L S L T O T S	T P U E R R R N C O E U N T T A G E	CITY OF CERES MAYOR			CITY OF CERES CITY COUNCIL MEMBER 2 TO BE ELECTED						
				A J C N A T N H O N L Y A	O V V O E T R E S	U V N O D T E E R S	M "K I M L C I I H K N A E E E "L	S B T R E E V C E K E N R I D G E	R P O H B I P P S	G O U C I H L O L A E R M O	O V V O E T R E S	U V N O D T E E R S	
0006 103001 CERES 1, 21,	966	106	10.97	92	0	12	32	27	49	60	0	43	
0007 103002 CERES 2	601	90	14.98	77	0	13	44	29	38	41	0	28	
0008 103003 CERES 3, 13	873	114	13.06	97	0	12	46	27	55	58	0	42	
0009 103004 CERES 4	523	63	12.05	46	0	17	20	22	29	29	0	26	
0010 103005 CERES 5, 14	919	102	11.10	87	0	11	45	23	45	51	0	40	
0011 103006 CERES 6	701	81	11.55	70	0	10	38	19	30	28	0	46	
0012 103007 CERES 7	635	55	8.66	46	0	8	22	16	32	19	0	20	
0013 103008 CERES 8, 28,	693	77	11.11	68	0	8	26	23	35	44	0	23	
0014 103009 CERES 9, 15,	933	173	18.54	149	0	23	46	37	74	103	0	86	
0015 103010 CERES 10	529	76	14.37	69	0	3	35	21	35	33	2	26	
0016 103012 CERES 12, 27	542	125	23.06	99	0	23	54	32	57	68	0	39	
0017 103016 CERES 16, 18	699	66	9.44	56	0	8	11	13	25	48	0	35	
0018 103017 CERES 17	566	47	8.30	42	0	4	20	17	16	23	0	17	
0019 103019 CERES 19, 32	674	60	8.90	56	0	3	28	19	20	36	0	17	
0020 103020 CERES 20, 26	633	65	10.27	56	0	6	26	13	27	40	0	24	
0169 903011 CERES 11, 23	184	30	16.30	27	0	1	8	11	9	18	0	13	
0234 103001 AV CERES 1,2	510	197	38.63	167	0	22	66	51	104	92	0	80	
0235 103002 AV CERES 2	305	168	55.08	146	0	18	88	51	96	60	0	41	
0236 103003 AV CERES 3	447	238	53.24	203	0	31	106	92	96	89	0	92	
0237 103004 AV CERES 4	220	95	43.18	84	0	7	44	17	45	41	0	43	
0238 103005 AV CERES 5,	322	131	40.68	120	0	9	50	44	56	53	0	58	
0239 103006 AV CERES 6	260	102	39.23	86	0	12	36	36	41	43	2	46	
0240 103007 AV CERES 7	212	86	40.57	76	0	6	37	29	36	40	0	30	
0241 103008 AV CERES 8,2	366	147	40.16	120	0	24	50	31	58	79	4	72	
0242 103009 AV CERES 9,1	618	293	47.41	246	0	39	111	79	150	140	2	102	
0243 103010 AV CERES 10	315	142	45.08	114	0	28	63	57	64	59	4	37	
0244 103012 AV CERES 12,	365	205	56.16	174	0	25	85	63	100	95	0	67	
0245 103016 AV CERES 16,	335	113	33.73	99	0	8	42	21	51	64	0	48	
0246 103017 AV CERES 17	278	111	39.93	88	0	19	48	38	44	36	0	55	
0247 103019 AV CERES 19,	339	156	46.02	133	0	20	57	40	58	71	2	84	
0248 103020 AV CERES 20,	374	184	49.20	160	0	15	71	43	80	75	4	92	
GRAND TOTALS	15937	3698	23.20	3153	0	445	1455	1041	1655	1736	20	1472	



	R V E O G T I E S R T S E R E D	B C A A L S L T O T S	T P U E R R N C O E U N T T A G E	CITY OF CERES TREASURER		
				H H A E R R R B Y E R T	O V V O E T R E S	U V N O D T E E R S
31 PRECINCTS						
0006 103001 CERES 1, 21,	966	106	10.97	79	0	25
0007 103002 CERES 2	601	90	14.98	64	0	25
0008 103003 CERES 3, 13	873	114	13.06	93	0	20
0009 103004 CERES 4	523	63	12.05	44	0	18
0010 103005 CERES 5, 14	919	102	11.10	88	0	12
0011 103006 CERES 6	701	81	11.55	59	0	21
0012 103007 CERES 7	635	55	8.66	39	0	15
0013 103008 CERES 8, 28,	693	77	11.11	65	0	11
0014 103009 CERES 9, 15,	933	173	18.54	126	0	45
0015 103010 CERES 10	529	76	14.37	63	0	12
0016 103012 CERES 12, 27	542	125	23.06	97	0	27
0017 103016 CERES 16, 18	699	66	9.44	54	0	11
0018 103017 CERES 17	566	47	8.30	38	0	9
0019 103019 CERES 19, 32	674	60	8.90	52	0	7
0020 103020 CERES 20, 26	633	65	10.27	50	0	13
0169 903011 CERES 11, 23	184	30	16.30	26	0	2
0234 103001 AV CERES 1,2	510	197	38.63	153	0	39
0235 103002 AV CERES 2	305	168	55.08	139	0	25
0236 103003 AV CERES 3,	447	238	53.24	189	0	48
0237 103004 AV CERES 4	220	95	43.18	77	0	15
0238 103005 AV CERES 5,	322	131	40.68	108	0	22
0239 103006 AV CERES 6	260	102	39.23	75	0	25
0240 103007 AV CERES 7	212	86	40.57	69	0	15
0241 103008 AV CERES 8,2	366	147	40.16	113	0	31
0242 103009 AV CERES 9,1	618	293	47.41	227	0	61
0243 103010 AV CERES 10	315	142	45.08	101	0	41
0244 103012 AV CERES 12,	365	205	56.16	155	0	48
0245 103016 AV CERES 16,	335	113	33.73	91	0	20
0246 103017 AV CERES 17	278	111	39.93	86	0	21
0247 103019 AV CERES 19,	339	156	46.02	123	0	32
0248 103020 AV CERES 20,	374	184	49.20	139	0	40
GRAND TOTALS	15937	3698	23.20	2882	0	756

			R V	T P	CITY OF MODESTO MAYOR			CITY OF MODESTO CITY COUNCIL MEMBER CHAIR 1						
			E O	U E						R S				
			G T	R R	J R						O T			
			I E	N C	I I				R F			B M		
			S R	A A	M D				O A			B A		
			T S	L S	E	O V	U V	B R	D L	E N	R A	O V	U V	
			E	L T	N	V O	N O	E R	A O	R F	E Y	V O	N O	
			R	O	O	E T	D T	R A	V P	T O	N N	E T	D T	
			E	T	U	R E	E E	T C	E E	R	T O	R E	E E	
			D	S	R	S	R S	E	Z	D	R	S	R S	
143 PRECINCTS														
0037	117001	MODESTO 1,7	826	56	6.78	49	0	5	19	18	9	8	0	2
0038	117002	MODESTO 2, 1	948	116	12.24	95	0	17	33	45	19	12	1	6
0039	117003	MODESTO 3, 5	864	27	3.13	25	0	2	3	22	0	2	0	0
0040	117004	MODESTO 4	521	22	4.22	21	0	1	2	16	2	2	0	0
0041	117005	MODESTO 5B,	917	29	3.16	23	0	6	2	18	8	1	0	0
0042	117006	MODESTO 6	613	15	2.45	11	0	4	2	7	4	1	0	1
0043	117008	MODESTO 8, 1	893	55	6.16	41	0	11	13	30	7	3	0	2
0044	117009	MODESTO 9, 1	903	82	9.08	60	0	17	25	37	10	4	0	6
0045	117012	MODESTO 12,	917	72	7.85	60	0	11	25	29	9	8	0	0
0046	117014	MODESTO 14,	899	72	8.01	60	0	11	16	39	10	4	0	3
0047	117016	MODESTO 16,	864	50	5.79	35	0	9	17	13	13	6	1	0
0048	117018	MODESTO 18,	691	57	8.25	40	0	15	19	21	10	3	0	4
0049	117019	MODESTO 19,	903	97	10.74	75	0	20	42	29	6	9	0	11
0050	117021	MODESTO 21,	827	79	9.55	61	0	13	24	32	6	10	0	7
0051	117023	MODESTO 23,	399	19	4.76	15	0	2	2	16	0	1	0	0
0052	117024	MODESTO 24,	543	32	5.89	24	0	7	11	13	3	3	0	2
0053	117025	MODESTO 25,	447	26	5.82	19	0	7	7	9	3	7	0	0
0054	117027	MODESTO 27,	896	202	22.54	152	0	45	80	78	16	12	0	16
0055	117028	MODESTO 28,	879	62	7.05	46	0	12	21	24	8	5	0	4
0056	117029	MODESTO 29	564	56	9.93	49	0	4	15	25	3	9	0	4
0057	117030	MODESTO 30	184	27	14.67	22	0	4	11	9	1	6	0	0
0058	117031	MODESTO 31,	735	67	9.12	52	0	15	27	22	7	6	0	5
0059	117033	MODESTO 33	378	37	9.79	28	0	8	20	8	4	0	0	5
0060	117036	MODESTO 36,	490	66	13.47	49	0	13	34	21	5	3	0	3
0061	117038	MODESTO 38,	666	81	12.16	63	0	14	24	31	13	8	0	5
0062	117040	MODESTO 40,	877	126	14.37	105	0	19	57	38	10	12	0	9
0063	117043	MODESTO 43,	928	82	8.84	64	0	15	27	31	9	10	0	5
0064	117044	MODESTO 44,	907	116	12.79	92	0	19	58	42	3	7	0	6
0065	117045	MODESTO 45,	704	75	10.65	57	0	13	25	35	8	1	0	6
0066	117047	MODESTO 47,	926	139	15.01	117	0	19	73	35	14	11	0	6
0067	117048	MODESTO 48,	848	178	20.99	145	0	27	79	58	16	12	0	13
0068	117051	MODESTO 51,	834	57	6.83	46	0	8	15	25	8	5	0	4
0069	117052	MODESTO 52,	723	83	11.48	68	0	13	30	29	14	5	0	4
0070	117053	MODESTO 53,	608	46	7.57	35	0	8	6	24	7	4	1	4
0071	117058	MODESTO 58,	928	34	3.66	29	0	3	6	11	9	5	0	3
0072	117059	MODESTO 59,	779	102	13.09	83	0	16	46	25	9	11	0	11
0073	117061	MODESTO 61,	680	65	9.56	51	0	7	15	24	11	9	0	3
0074	117062	MODESTO 62	469	67	14.29	47	0	16	7	35	11	6	0	8
0075	117063	MODESTO 63,	957	19	1.99	17	0	0	1	10	5	2	1	0
0076	117064	MODESTO 64,	872	53	6.08	40	0	8	19	24	6	3	0	1
0077	117065	MODESTO 65,	696	66	9.48	62	0	3	16	35	7	6	0	2
0078	117069	MODESTO 69,	761	45	5.91	40	0	4	15	17	4	5	0	4
0079	117070	MODESTO 70,	944	127	13.45	98	0	24	54	36	17	13	0	7
0080	117071	MODESTO 71,	749	96	12.82	87	0	7	25	37	11	16	0	7
0081	117073	MODESTO 73	720	49	6.81	44	0	3	9	23	10	3	0	3
0082	117075	MODESTO 75,	786	73	9.29	56	0	13	19	30	7	10	0	6
0083	117076	MODESTO 76,	890	62	6.97	51	0	8	19	23	9	8	0	3
0084	117078	MODESTO 78,	804	96	11.94	68	0	21	31	33	15	10	0	7
0085	117081	MODESTO 81,	739	81	10.96	66	0	14	26	37	8	6	0	4
0086	117084	MODESTO 84,	824	56	6.80	44	0	11	13	23	4	10	0	6

			R V	T P	CITY OF MODESTO MAYOR			CITY OF MODESTO CITY COUNCIL MEMBER CHAIR 1							
			E O	U E											
			G T	R R											
			I E	N C	J R				R S						
			S R	A A	I I				R F	O T		B M			
			T S	L S	M D				O A	D L	B A	R A		O V	U V
			E	L T	U N	E	O V	U V	B R	A O	E N	R A	V O	N O	
			R	O	T T	N	V O	N O	E R	V P	R F	E Y	E T	D T	
			E	T	A	O	E T	D T	R A	E E	T O	N N	R E	E E	
			D	S	G E	U R	R E	R S	T C	E Z	R D	T O R	R E S	R S	
143 PRECINCTS															
0087	117085	MODESTO 85,	953	78	8.18	62	0	12	23	29	10	10	1	5	
0088	117088	MODESTO 88 1	962	115	11.95	94	0	15	38	56	10	5	0	6	
0089	117090	MODESTO 90,	729	115	15.78	98	0	13	48	33	12	12	0	9	
0090	117091	MODESTO 91,	873	71	8.13	61	0	9	30	22	8	7	0	4	
0091	117094	MODESTO 94,	825	48	5.82	41	0	6	13	14	10	4	0	7	
0092	117095	MODESTO 95	521	41	7.87	35	0	4	15	11	5	4	0	5	
0093	117096	MODESTO 96,	608	36	5.92	29	0	4	13	12	4	6	0	1	
0094	117100	MODESTO 100,	964	61	6.33	56	0	5	22	27	5	4	0	3	
0095	117104	MODESTO 104A	871	46	5.28	39	0	4	13	10	7	13	0	2	
0096	117106	MODESTO 106B	994	61	6.14	50	0	10	19	22	9	6	0	5	
0097	117111	MODESTO 125	310	16	5.16	13	0	1	6	7	1	2	0	0	
0098	117112	MODESTO 112	502	38	7.57	34	0	3	5	21	6	3	0	3	
0099	117113	MODESTO 113,	939	61	6.50	57	0	2	19	27	6	8	0	1	
0100	117118	MODESTO 118	576	63	10.94	55	0	7	22	22	6	8	0	5	
0101	117121	MODESTO 121	609	36	5.91	28	0	3	10	17	4	3	0	1	
0102	117128	MODESTO 128,	533	39	7.32	36	0	3	9	21	5	2	0	2	
0103	117154	MODESTO 154,	798	70	8.77	61	0	9	28	20	5	9	0	8	
0104	117163	MODESTO 163	561	47	8.38	37	0	7	20	18	6	3	0	0	
0198	917049	MODESTO 49,	1	0		0	0	0	0	0	0	0	0	0	
0199	917087	MODESTO 87	0	0		0	0	0	0	0	0	0	0	0	
0200	917106	MODESTO 106A	229	88	38.43	71	0	15	41	33	7	2	0	4	
0201	917114	MODESTO 114	0	0		0	0	0	0	0	0	0	0	0	
0202	917122	MODESTO 122,	89	17	19.10	16	0	1	4	5	4	2	0	2	
0203	917124	MODESTO 124A	54	5	9.26	4	0	1	0	1	2	2	0	0	
0204	917133	MODESTO 133	227	60	26.43	50	0	9	8	30	12	4	0	5	
0265	117001	AV MODESTO 1	460	172	37.39	145	0	21	34	61	47	21	0	9	
0266	117002	AV MODESTO 2	845	362	42.84	291	0	57	142	109	55	28	0	26	
0267	117003	AV MODESTO 3	300	89	29.67	76	0	8	12	51	14	10	0	2	
0268	117004	AV MODESTO 4	172	42	24.42	33	0	4	7	20	12	0	0	3	
0269	117005	AV MODESTO 5	333	91	27.33	82	0	6	19	52	15	4	0	1	
0270	117006	AV MODESTO 6	191	56	29.32	47	0	6	18	23	8	4	0	3	
0271	117008	AV MODESTO 8	522	185	35.44	155	0	14	45	73	42	12	4	8	
0272	117009	AV MODESTO 9	629	248	39.43	202	0	35	95	64	46	29	1	12	
0273	117012	AV MODESTO 1	484	155	32.02	126	0	22	38	58	35	16	0	8	
0274	117014	AV MODESTO 1	650	250	38.46	205	0	32	76	96	31	29	0	17	
0275	117016	AV MODESTO 1	451	148	32.82	122	0	20	36	51	27	23	1	10	
0276	117018	AV MODESTO 1	580	264	45.52	224	0	30	74	106	38	30	2	14	
0277	117019	AV MODESTO 1	672	304	45.24	259	0	36	87	115	51	27	1	20	
0278	117021	AV MODESTO 2	618	263	42.56	200	0	47	85	88	39	23	1	27	
0279	117023	AV MODESTO 2	117	28	23.93	24	0	3	7	11	9	1	0	0	
0280	117024	AV MODESTO 2	221	84	38.01	69	0	9	14	39	11	10	0	10	
0281	117025	AV MODESTO 2	315	121	38.41	96	0	13	36	41	19	17	1	7	
0282	117027	AV MODESTO 2	665	346	52.03	282	0	47	170	101	26	15	0	32	
0283	117028	AV MODESTO 2	567	209	36.86	161	0	38	69	73	43	17	0	7	
0284	117029	AV MODESTO 2	360	123	34.17	102	0	13	21	56	22	14	2	6	
0285	117030	AV MODESTO 3	194	86	44.33	68	0	14	24	30	17	9	0	6	
0286	117031	AV MODESTO 3	533	209	39.21	157	0	44	68	83	18	18	0	22	
0287	117033	AV MODESTO 3	232	98	42.24	75	0	15	35	35	12	6	0	8	
0288	117036	AV MODESTO 3	515	262	50.87	204	0	48	103	89	20	25	3	22	
0289	117038	AV MODESTO 3	485	200	41.24	164	0	31	55	81	27	21	0	16	

143 PRECINCTS	R	V	T	CITY OF MODESTO MAYOR			CITY OF MODESTO CITY COUNCIL MEMBER CHAIR 1					
	E	O	P	J	O	U	R	D	R	B	O	U
	G		U	R	V	V	F	L	S	M	V	
	I	B	E	I	O	O	O	A	O	A	R	
	E	C	R	I	V	O	R	D	T	B	E	
	S	A	O	I	O	E	A	A	O	A	N	
	R	A	E	I	V	T	R	O	V	R	N	
	T	L	U	M	O	R	B	D	P	E	E	
	S	S	N	D	E	S	R	L	A	N	V	
	E	L	T	E	T	R	E	A	O	R	O	
	R	T	A	O	E	D	R	V	P	T	E	
	E	T	G	U	R	E	T	E	E	R	R	
	D	S	E	R	S	R	E	Z	D	R	S	
0290 117040 AV MODESTO 4	781	385	49.30	315	0	61	130	141	39	46	2	27
0291 117043 AV MODESTO 4	808	347	42.95	304	0	38	105	124	45	43	0	30
0292 117044 AV MODESTO 4	1050	500	47.62	430	0	54	169	186	71	36	0	35
0293 117045 AV MODESTO 4	575	207	36.00	176	0	24	67	76	29	15	2	16
0294 117047 AV MODESTO 4	1088	563	51.75	471	0	79	245	166	52	48	1	49
0295 117048 AV MODESTO 4	873	459	52.58	384	0	55	222	127	30	33	0	44
0296 117051 AV MODESTO 5	701	278	39.66	226	0	40	85	100	44	23	0	26
0297 117052 AV MODESTO 5	767	373	48.63	289	0	66	122	119	51	44	0	37
0298 117053 AV MODESTO 5	395	142	35.95	108	0	30	33	62	17	20	0	10
0299 117058 AV MODESTO 5	570	187	32.81	161	0	22	56	65	38	20	0	6
0300 117059 AV MODESTO 5	648	272	41.98	213	0	47	82	95	37	33	1	24
0301 117061 AV MODESTO 6	358	137	38.27	108	0	18	35	66	20	10	0	5
0302 117062 AV MODESTO 6	231	100	43.29	74	0	21	24	34	16	9	1	15
0303 117063 AV MODESTO 6	309	77	24.92	71	0	5	24	23	18	8	0	4
0304 117064 AV MODESTO 6	367	121	32.97	99	0	17	34	52	18	12	0	4
0305 117065 AV MODESTO 6	522	239	45.79	207	0	28	60	104	36	24	1	14
0306 117069 AV MODESTO 6	679	275	40.50	237	0	35	95	95	50	22	0	13
0307 117070 AV MODESTO 7	763	338	44.30	272	0	51	109	114	40	41	0	32
0308 117071 AV MODESTO 7	605	312	51.57	269	0	38	112	91	51	32	2	24
0309 117073 AV MODESTO 7	220	63	28.64	54	0	6	21	25	11	4	2	0
0310 117075 AV MODESTO 7	710	310	43.66	253	0	37	101	104	47	34	0	23
0311 117076 AV MODESTO 7	669	216	32.29	180	0	30	57	82	34	27	2	14
0312 117078 AV MODESTO 7	656	230	35.06	183	0	35	63	92	35	24	0	14
0313 117081 AV MODESTO 8	672	282	41.96	246	0	31	77	110	37	31	0	27
0314 117084 AV MODESTO 8	519	183	35.26	142	0	32	37	77	29	21	0	17
0315 117085 AV MODESTO 8	646	217	33.59	177	0	30	59	65	45	31	0	17
0316 117088 AV MODESTO 8	749	287	38.32	249	0	33	72	137	27	24	0	27
0317 117090 AV MODESTO 9	798	380	47.62	339	0	36	128	127	63	24	2	36
0318 117091 AV MODESTO 9	766	316	41.25	264	0	35	110	92	52	31	0	28
0319 117094 AV MODESTO 9	758	290	38.26	232	0	41	98	95	35	34	2	24
0320 117095 AV MODESTO 9	383	140	36.55	121	0	17	47	56	16	9	1	11
0321 117096 AV MODESTO 9	350	120	34.29	99	0	16	35	44	27	8	0	6
0322 117100 AV MODESTO 1	745	273	36.64	219	0	43	93	100	32	22	0	24
0323 117104 AV MODESTO 1	516	172	33.33	144	0	18	35	61	46	16	0	12
0324 117106 AV MODESTO 1	613	219	35.73	187	0	20	67	66	44	20	0	18
0325 117111 AV MODESTO 1	266	81	30.45	64	0	16	27	28	10	10	0	6
0326 117112 AV MODESTO 1	450	169	37.56	145	0	20	55	65	19	20	0	8
0327 117113 AV MODESTO 1	547	182	33.27	151	0	29	49	80	19	9	1	23
0328 117118 AV MODESTO 1	350	120	34.29	108	0	10	28	45	26	14	0	7
0329 117121 AV MODESTO 1	282	80	28.37	68	0	10	19	36	11	10	0	4
0330 117128 AV MODESTO 1	438	135	30.82	113	0	14	49	42	20	13	1	10
0331 117154 AV MODESTO 1	737	271	36.77	223	0	34	83	99	38	23	0	28
0332 117163 AV MODESTO 1	403	155	38.46	135	0	11	40	78	16	12	0	7
GRAND TOTALS	87892	19307	21.97	15893	0	2661	6220	7062	2677	1841	42	1398

143 PRECINCTS	CITY OF MODESTO CITY COUNCIL MEMBER CHAIR 3			CITY OF MODESTO CITY COUNCIL MEMBER CHAIR 6						
	R E O G T I E S R T S E R E D	B C A A L S L T O T T G S	T P U E R R N C O E U N T T A G E	G M A A R R S A H D	O V U V V O N O E T D T R E E S	U V N O D T E E R S	B H R A A W D N	T M O A M H E R	O V V O N O E T R E S	U V N O D T E E R S
0037 117001 MODESTO 1,7	826	56	6.78	46	0	7	31	19	0	6
0038 117002 MODESTO 2, 1	948	116	12.24	87	0	26	73	33	1	9
0039 117003 MODESTO 3, 5	864	27	3.13	24	0	3	15	12	0	0
0040 117004 MODESTO 4	521	22	4.22	19	0	3	14	7	0	1
0041 117005 MODESTO 5B,	917	29	3.16	23	0	5	18	11	0	0
0042 117006 MODESTO 6	613	15	2.45	11	0	4	8	6	0	1
0043 117008 MODESTO 8, 1	893	55	6.16	42	0	12	31	18	0	6
0044 117009 MODESTO 9, 1	903	82	9.08	55	0	23	51	23	0	6
0045 117012 MODESTO 12,	917	72	7.85	58	0	13	47	22	0	2
0046 117014 MODESTO 14,	899	72	8.01	55	0	16	35	29	0	8
0047 117016 MODESTO 16,	864	50	5.79	37	0	10	30	18	0	1
0048 117018 MODESTO 18,	691	57	8.25	40	0	16	37	15	0	5
0049 117019 MODESTO 19,	903	97	10.74	69	0	25	71	17	0	9
0050 117021 MODESTO 21,	827	79	9.55	58	0	19	56	15	0	8
0051 117023 MODESTO 23,	399	19	4.76	14	0	3	7	10	1	1
0052 117024 MODESTO 24,	543	32	5.89	23	0	9	15	13	0	4
0053 117025 MODESTO 25,	447	26	5.82	21	0	5	13	13	0	0
0054 117027 MODESTO 27,	896	202	22.54	142	0	57	163	31	0	8
0055 117028 MODESTO 28,	879	62	7.05	48	0	12	33	22	0	7
0056 117029 MODESTO 29	564	56	9.93	49	0	7	43	11	0	2
0057 117030 MODESTO 30	184	27	14.67	21	0	6	17	10	0	0
0058 117031 MODESTO 31,	735	67	9.12	50	0	17	49	14	0	4
0059 117033 MODESTO 33	378	37	9.79	26	0	11	30	4	0	3
0060 117036 MODESTO 36,	490	66	13.47	47	0	19	46	16	0	4
0061 117038 MODESTO 38,	666	81	12.16	59	0	20	53	24	0	4
0062 117040 MODESTO 40,	877	126	14.37	91	0	35	92	23	0	11
0063 117043 MODESTO 43,	928	82	8.84	63	1	16	57	20	0	5
0064 117044 MODESTO 44,	907	116	12.79	88	0	28	91	19	0	6
0065 117045 MODESTO 45,	704	75	10.65	48	0	23	46	25	0	4
0066 117047 MODESTO 47,	926	139	15.01	118	0	21	106	25	0	8
0067 117048 MODESTO 48,	848	178	20.99	136	0	39	134	36	0	8
0068 117051 MODESTO 51,	834	57	6.83	40	0	16	35	16	0	6
0069 117052 MODESTO 52,	723	83	11.48	60	0	22	63	13	0	7
0070 117053 MODESTO 53,	608	46	7.57	34	0	10	22	19	0	5
0071 117058 MODESTO 58,	928	34	3.66	30	0	4	18	15	0	1
0072 117059 MODESTO 59,	779	102	13.09	77	0	25	59	31	0	12
0073 117061 MODESTO 61,	680	65	9.56	49	0	11	38	19	0	5
0074 117062 MODESTO 62	469	67	14.29	41	0	23	34	25	0	8
0075 117063 MODESTO 63,	957	19	1.99	19	0	0	9	9	0	1
0076 117064 MODESTO 64,	872	53	6.08	43	0	8	36	14	0	3
0077 117065 MODESTO 65,	696	66	9.48	58	0	7	39	26	0	1
0078 117069 MODESTO 69,	761	45	5.91	34	0	11	30	13	0	2
0079 117070 MODESTO 70,	944	127	13.45	94	0	29	76	33	0	18
0080 117071 MODESTO 71,	749	96	12.82	82	0	12	66	24	0	6
0081 117073 MODESTO 73	720	49	6.81	43	0	2	29	17	0	2
0082 117075 MODESTO 75,	786	73	9.29	54	0	17	45	19	0	7
0083 117076 MODESTO 76,	890	62	6.97	51	0	10	49	12	0	1
0084 117078 MODESTO 78,	804	96	11.94	63	0	26	55	30	0	9
0085 117081 MODESTO 81,	739	81	10.96	66	0	15	53	21	0	7
0086 117084 MODESTO 84,	824	56	6.80	41	0	14	32	18	0	6

143 PRECINCTS	R	V	T	P	CITY OF MODESTO CITY COUNCIL MEMBER CHAIR 3			CITY OF MODESTO CITY COUNCIL MEMBER CHAIR 6									
	E	O	U	E													
	G	T	R	R													
	I	E	B	C	N	C											
	S	R	A	A	O	E	G	M									
	T	S	L	S	U	N	A	A	O	V	U	V					
	E		L	T	T	T	R	R	V	O	N	O					
	R		O		A		R	S	E	T	D	T					
	E		T		G		A	H	R	E	E	E					
	D		S		E		D		S	R	S	R					
										B	H	O	A	O	V	U	V
										R	A	M	H	V	O	N	O
										A	W	E	R	E	R	E	E
										D	N	R	S	R	S	R	S
0087 117085 MODESTO 85,	953	78	8.18	56	0	19	47	28	0	3							
0088 117088 MODESTO 88 1	962	115	11.95	84	0	27	73	32	0	10							
0089 117090 MODESTO 90,	729	115	15.78	88	0	25	79	24	0	11							
0090 117091 MODESTO 91,	873	71	8.13	56	0	14	47	21	0	3							
0091 117094 MODESTO 94,	825	48	5.82	36	0	11	30	14	0	4							
0092 117095 MODESTO 95	521	41	7.87	30	0	8	29	7	0	3							
0093 117096 MODESTO 96,	608	36	5.92	25	0	10	24	9	0	3							
0094 117100 MODESTO 100,	964	61	6.33	51	0	10	44	14	0	3							
0095 117104 MODESTO 104A	871	46	5.28	36	0	8	33	12	0	1							
0096 117106 MODESTO 106B	994	61	6.14	45	0	14	36	20	0	5							
0097 117111 MODESTO 125	310	16	5.16	11	0	3	10	5	0	1							
0098 117112 MODESTO 112	502	38	7.57	27	0	9	27	9	0	2							
0099 117113 MODESTO 113,	939	61	6.50	53	0	7	41	17	0	3							
0100 117118 MODESTO 118	576	63	10.94	50	0	12	38	20	0	5							
0101 117121 MODESTO 121	609	36	5.91	29	0	5	22	11	0	2							
0102 117128 MODESTO 128,	533	39	7.32	32	0	7	26	10	0	3							
0103 117154 MODESTO 154,	798	70	8.77	53	0	16	46	14	0	10							
0104 117163 MODESTO 163	561	47	8.38	34	0	12	26	13	0	8							
0198 917049 MODESTO 49,	1	0		0	0	0	0	0	0	0							
0199 917087 MODESTO 87	0	0		0	0	0	0	0	0	0							
0200 917106 MODESTO 106A	229	88	38.43	73	0	13	70	17	0	1							
0201 917114 MODESTO 114	0	0		0	0	0	0	0	0	0							
0202 917122 MODESTO 122,	89	17	19.10	16	0	1	11	3	0	3							
0203 917124 MODESTO 124A	54	5	9.26	4	0	1	2	3	0	0							
0204 917133 MODESTO 133	227	60	26.43	48	0	12	39	13	0	7							
0265 117001 AV MODESTO 1	460	172	37.39	134	0	33	96	70	0	6							
0266 117002 AV MODESTO 2	845	362	42.84	270	0	84	245	80	0	35							
0267 117003 AV MODESTO 3	300	89	29.67	76	0	13	58	25	0	6							
0268 117004 AV MODESTO 4	172	42	24.42	36	0	4	27	12	0	3							
0269 117005 AV MODESTO 5	333	91	27.33	80	0	10	56	31	0	3							
0270 117006 AV MODESTO 6	191	56	29.32	47	0	7	36	17	0	3							
0271 117008 AV MODESTO 8	522	185	35.44	150	0	28	106	69	1	8							
0272 117009 AV MODESTO 9	629	248	39.43	173	0	64	139	83	0	21							
0273 117012 AV MODESTO 1	484	155	32.02	118	0	31	105	34	0	14							
0274 117014 AV MODESTO 1	650	250	38.46	200	0	41	158	76	0	13							
0275 117016 AV MODESTO 1	451	148	32.82	121	0	23	84	53	0	10							
0276 117018 AV MODESTO 1	580	264	45.52	203	0	54	177	74	0	12							
0277 117019 AV MODESTO 1	672	304	45.24	245	0	50	182	103	0	17							
0278 117021 AV MODESTO 2	618	263	42.56	192	0	65	175	63	0	23							
0279 117023 AV MODESTO 2	117	28	23.93	24	0	4	18	10	0	0							
0280 117024 AV MODESTO 2	221	84	38.01	57	0	24	38	34	0	10							
0281 117025 AV MODESTO 2	315	121	38.41	91	0	22	64	49	1	7							
0282 117027 AV MODESTO 2	665	346	52.03	264	0	75	254	67	0	23							
0283 117028 AV MODESTO 2	567	209	36.86	162	0	42	107	91	0	11							
0284 117029 AV MODESTO 2	360	123	34.17	92	0	25	78	38	0	6							
0285 117030 AV MODESTO 3	194	86	44.33	66	0	17	58	17	0	10							
0286 117031 AV MODESTO 3	533	209	39.21	156	0	50	121	57	0	30							
0287 117033 AV MODESTO 3	232	98	42.24	71	0	23	75	9	1	11							
0288 117036 AV MODESTO 3	515	262	50.87	186	0	71	174	65	0	22							
0289 117038 AV MODESTO 3	485	200	41.24	157	0	40	126	57	0	17							

143 PRECINCTS	R	V	T	CITY OF MODESTO CITY COUNCIL MEMBER CHAIR 3			CITY OF MODESTO CITY COUNCIL MEMBER CHAIR 6			
	E	O	P	G	O	U	B	T	O	U
	G			M	V	V	H	M	V	V
	T	B	N	A	O	U	R	A	O	U
	S	C	C	A	V	V	A	M	V	V
	R	A	O	A	O	N	R	H	O	N
	E	L	T	R	V	O	A	M	V	O
	R	S	T	S	E	N	R	H	E	D
	E	L	T	R	E	D	A	E	R	T
	D	S	E	A	R	E	W	E	R	E
				H	S	R	D	R	S	R
0290 117040 AV MODESTO 4	781	385	49.30	288	0	89	250	102	0	32
0291 117043 AV MODESTO 4	808	347	42.95	281	0	61	221	98	0	27
0292 117044 AV MODESTO 4	1050	500	47.62	398	0	95	328	134	0	36
0293 117045 AV MODESTO 4	575	207	36.00	165	0	40	131	58	0	16
0294 117047 AV MODESTO 4	1088	563	51.75	440	0	117	407	119	0	36
0295 117048 AV MODESTO 4	873	459	52.58	354	0	99	322	95	0	38
0296 117051 AV MODESTO 5	701	278	39.66	205	0	68	159	82	0	35
0297 117052 AV MODESTO 5	767	373	48.63	292	0	73	233	102	0	38
0298 117053 AV MODESTO 5	395	142	35.95	114	0	28	76	53	0	13
0299 117058 AV MODESTO 5	570	187	32.81	156	0	25	122	53	0	10
0300 117059 AV MODESTO 5	648	272	41.98	200	0	67	168	85	0	19
0301 117061 AV MODESTO 6	358	137	38.27	109	0	25	85	46	0	6
0302 117062 AV MODESTO 6	231	100	43.29	65	0	31	50	28	0	20
0303 117063 AV MODESTO 6	309	77	24.92	67	0	7	38	33	0	6
0304 117064 AV MODESTO 6	367	121	32.97	102	0	15	67	46	0	6
0305 117065 AV MODESTO 6	522	239	45.79	198	0	39	156	70	0	12
0306 117069 AV MODESTO 6	679	275	40.50	219	0	52	175	81	0	18
0307 117070 AV MODESTO 7	763	338	44.30	258	0	71	214	95	0	27
0308 117071 AV MODESTO 7	605	312	51.57	253	0	59	187	97	0	28
0309 117073 AV MODESTO 7	220	63	28.64	51	0	10	42	16	0	5
0310 117075 AV MODESTO 7	710	310	43.66	246	0	56	168	126	0	14
0311 117076 AV MODESTO 7	669	216	32.29	172	0	40	124	72	1	19
0312 117078 AV MODESTO 7	656	230	35.06	168	0	56	137	69	0	21
0313 117081 AV MODESTO 8	672	282	41.96	212	0	65	176	84	0	21
0314 117084 AV MODESTO 8	519	183	35.26	135	0	42	102	61	0	17
0315 117085 AV MODESTO 8	646	217	33.59	167	0	44	119	78	0	20
0316 117088 AV MODESTO 8	749	287	38.32	217	0	66	188	70	0	29
0317 117090 AV MODESTO 9	798	380	47.62	299	0	76	248	105	0	25
0318 117091 AV MODESTO 9	766	316	41.25	236	0	70	196	98	0	19
0319 117094 AV MODESTO 9	758	290	38.26	210	0	75	180	84	0	24
0320 117095 AV MODESTO 9	383	140	36.55	105	0	33	92	40	0	8
0321 117096 AV MODESTO 9	350	120	34.29	89	0	27	69	39	0	9
0322 117100 AV MODESTO 1	745	273	36.64	208	0	59	173	74	0	25
0323 117104 AV MODESTO 1	516	172	33.33	137	0	27	92	64	0	12
0324 117106 AV MODESTO 1	613	219	35.73	177	0	34	122	79	0	16
0325 117111 AV MODESTO 1	266	81	30.45	57	0	21	44	29	0	8
0326 117112 AV MODESTO 1	450	169	37.56	135	0	31	108	45	0	13
0327 117113 AV MODESTO 1	547	182	33.27	135	0	46	123	41	1	17
0328 117118 AV MODESTO 1	350	120	34.29	97	0	22	77	33	0	9
0329 117121 AV MODESTO 1	282	80	28.37	60	0	18	45	25	0	10
0330 117128 AV MODESTO 1	438	135	30.82	111	0	19	85	40	0	8
0331 117154 AV MODESTO 1	737	271	36.77	196	0	61	167	78	0	26
0332 117163 AV MODESTO 1	403	155	38.46	122	0	27	106	37	0	10
GRAND TOTALS	87892	19307	21.97	14861	1	4002	12229	5499	7	1468





PRINTED 11/14/07, 10:46 AM

KEYES COMMUNITY SERVICES DISTRICT DIRECTOR 2 TO BE ELECTED									
	R E O G T I E S R T S E R E D	B C A A L S L T O S	T P U E R R N C O E U N T T A G E	R T O A B Y E L R O T R	H G A R R E I W N A D L E R	W H A I L L E L X A N D M E R	S P M I E O D T O N E N E Y	O V V O T E R S	U V N O T E E R S
3 PRECINCTS									
0160 132001 WHITMORE 1A.	845	88	10.41	46	30	23	34	0	43
0174 906001 CLUB 1B	222	57	25.68	33	11	15	19	2	34
0388 132001 AV WHITMORE	339	94	27.73	39	41	19	56	0	33
GRAND TOTALS	1406	239	17.00	118	82	57	109	2	110

MODESTO IRRIGATION DISTRICT DIVISION 1 DIRECTOR

40 PRECINCTS	R E G I S T E R E D	V O T E S	T P U E R R N C O E U N T T A G E	N S B I . A C V H " A O N R L I O A C S K "	C O H E . E C N I S L L E Y	O V V O L E T R E S	U V N O D T E E R S
0032 111003 EMPIRE 3, 6,	564	29	5.14	16	10	0	3
0033 111004 EMPIRE 4, 5A	961	74	7.70	22	52	0	0
0037 117001 MODESTO 1,7	826	56	6.78	28	27	0	1
0038 117002 MODESTO 2, 1	948	116	12.24	42	66	1	6
0067 117048 MODESTO 48,	848	178	20.99	72	94	0	12
0070 117053 MODESTO 53,	608	46	7.57	23	22	0	1
0080 117071 MODESTO 71,	749	96	12.82	38	51	0	7
0082 117075 MODESTO 75,	786	73	9.29	31	37	0	4
0084 117078 MODESTO 78,	804	96	11.94	45	42	0	9
0088 117088 MODESTO 88 1	962	115	11.95	51	55	0	8
0095 117104 MODESTO 104A	871	46	5.28	18	27	0	1
0100 117118 MODESTO 118	576	63	10.94	25	36	0	2
0101 117121 MODESTO 121	609	36	5.91	15	20	0	1
0155 129001 WATERFORD 1,	646	80	12.38	18	58	0	4
0156 129002 WATERFORD 2,	829	116	13.99	31	80	0	5
0157 129003 WATERFORD 3	577	111	19.24	23	82	0	4
0159 131002 STAR 2A, 3B,	283	75	26.50	8	67	0	0
0167 901001 AIRPORT 1, C	15	4	26.67	2	2	0	0
0173 905003 CLAUS 3E	89	30	33.71	3	27	0	0
0194 915002 LANGWORTH 2J	35	11	31.43	0	11	0	0
0200 917106 MODESTO 106A	229	88	38.43	41	40	0	7
0201 917114 MODESTO 114	0	0		0	0	0	0
0224 931003 STAR 2E, 3D	97	42	43.30	8	34	0	0
0260 111003 AV EMPIRE 3,	308	106	34.42	32	71	0	3
0261 111004 AV EMPIRE 4,	581	269	46.30	63	199	0	4
0265 117001 AV MODESTO 1	460	172	37.39	57	106	0	9
0266 117002 AV MODESTO 2	845	362	42.84	123	213	0	24
0295 117048 AV MODESTO 4	873	459	52.58	156	276	0	26
0298 117053 AV MODESTO 5	395	142	35.95	59	77	0	6
0308 117071 AV MODESTO 7	605	312	51.57	120	175	0	17
0310 117075 AV MODESTO 7	710	310	43.66	124	175	0	11
0312 117078 AV MODESTO 7	656	230	35.06	85	136	0	9
0316 117088 AV MODESTO 8	749	287	38.32	93	160	0	34
0323 117104 AV MODESTO 1	516	172	33.33	78	87	0	5
0328 117118 AV MODESTO 1	350	120	34.29	48	67	0	5
0329 117121 AV MODESTO 1	282	80	28.37	34	37	0	9
0383 129001 AV WATERFORD	344	128	37.21	38	87	0	3
0384 129002 AV WATERFORD	405	183	45.19	49	132	0	1
0385 129003 AV WATERFORD	386	155	40.16	28	126	0	0
0387 131002 AV STAR 2A,	207	107	51.69	9	96	0	2
GRAND TOTALS	21584	5175	23.98	1756	3160	1	243

		OAKDALE IRRIGATION DISTRICT DIVISION 1 DIRECTOR						
		R V	T P	R D S				
		E O	U E	I . Y				
		G T	R R	C L				
		I E	B C	N C	H V			
		S R	A A	O E	A E	F C	O V	
		T S	L S	U N	R S	R L	V O	
		E	L T	T T	D T	A A	E T	
		R	O	A	E	N R	R E	
		E	T	G	R	K K	S	
		D	S	E				
11 PRECINCTS								
0035	115001 LANGWORTH 1,	673	126	18.72	51	75	0	
0105	120002 NORTH 2A, 4H	140	24	17.14	13	11	0	
0107	121001 OAKDALE 1	484	40	8.26	20	20	0	
0108	121003 OAKDALE 3, 1	687	33	4.80	17	15	0	
0208	920002 NORTH 2E, 4D	112	34	30.36	13	21	0	
0209	920004 NORTH 4A	154	63	40.91	28	32	0	
0210	921013 OAKDALE 13,	162	31	19.14	9	22	0	
0263	115001 AV LANGWORTH	1014	543	53.55	188	355	0	
0333	120002 AV NORTH 2A,	285	151	52.98	91	60	0	
0335	121001 AV OAKDALE 1	406	179	44.09	67	112	0	
0336	121003 AV OAKDALE 3	500	197	39.40	56	141	0	
GRAND TOTALS		4617	1421	30.78	553	864	0	

		R V	T P	SALIDA SANITARY DISTRICT DIRECTOR							
		E O	U E	3 TO BE ELECTED							
		GT	RR								
		IE	NC								
		SR	OE								
		TS	UN	C A R	B J	G H	R A	D M	O V	U V	
		E	TT	H . E	A H	A O	O L	O U	V O	N O	
		R	A	R Y	D N	R R	N T	N R	E T	D T	
		E	G	I E	O	Y T	N O	N P	R E	E E	
		D	E	S S	N	O	I N	A H	S	R S	
11 PRECINCTS											
0124	127001 SALIDA 1A, 1	529	23	4.35	11	5	11	12	11	0	19
0125	127002 SALIDA 2	506	32	6.32	16	11	7	7	21	0	34
0126	127003 SALIDA 3A	540	41	7.59	25	14	13	12	25	0	34
0127	127004 SALIDA 4, 6A	901	55	6.10	33	16	30	15	22	0	49
0129	127007 SALIDA 7A, 9	803	43	5.35	24	16	14	15	25	0	35
0218	927001 SALIDA 1E, 3	212	48	22.64	19	26	20	13	27	0	39
0352	127001 AV SALIDA 1A	387	105	27.13	50	44	50	31	57	0	83
0353	127002 AV SALIDA 2	232	64	27.59	28	28	31	15	30	0	60
0354	127003 AV SALIDA 3A	226	73	32.30	39	26	34	30	33	0	57
0355	127004 AV SALIDA 4,	400	118	29.50	62	53	65	41	48	0	85
0357	127007 AV SALIDA 7A	422	123	29.15	68	58	59	41	62	0	81
GRAND TOTALS		5158	725	14.06	375	297	334	232	361	0	576

		R V	T P	TURLOCK IRRIGATION DISTRICT DIVISION 4 DIRECTOR			
		E O	U E				
		G T	R R				
		I E	N C	M V C			
		S R	O E	R S	I . R		
		T S	U N	O A	C O	O V	U V
		E	T T	B N	H W	V O	N O
		R	A	E T	A E	E T	D T
		E	G	R O	E L	R E	E E
38 PRECINCTS		D	E	T S	L L	S	R S
0130	128001 TURLOCK 1, 1	951	70	7.36	42	28	0
0131	128002 TURLOCK 2, 3	942	44	4.67	29	14	0
0137	128011 TURLOCK 10B,	395	22	5.57	11	11	0
0139	128013 TURLOCK 13,	820	51	6.22	27	24	0
0140	128014 TURLOCK 14	597	34	5.70	26	7	0
0141	128015 TURLOCK 15	542	48	8.86	29	19	0
0142	128016 TURLOCK 16,	645	48	7.44	31	17	0
0146	128024 TURLOCK 24	508	37	7.28	28	9	0
0147	128025 TURLOCK 25	527	41	7.78	33	8	0
0150	128038 TURLOCK 38B	324	30	9.26	23	7	0
0151	128040 TURLOCK 40	538	37	6.88	21	16	0
0153	128044 TURLOCK 44,	911	40	4.39	25	15	0
0160	132001 WHITMORE 1A,	845	88	10.41	42	40	0
0164	818001 MT VIEW 1G,	205	72	35.12	50	19	0
0165	832004 WHITMORE 4C	13	4	30.77	2	2	0
0166	832012 WHITMORE 12C	156	48	30.77	30	18	0
0170	904001 CHATOM 1C 1D	69	29	42.03	19	8	0
0183	910005 DENAIR 5, 6	130	24	18.46	13	11	0
0205	918001 MT VIEW 1I	0	0		0	0	0
0220	928033 TURLOCK 33,	16	9	56.25	2	7	0
0221	928035 TURLOCK 35,	232	45	19.40	21	24	0
0222	930002 WESTPORT 2D,	78	23	29.49	10	12	0
0225	932001 WHITMORE 1D,	226	49	21.68	28	21	0
0226	932003 WHITMORE 3C,	143	44	30.77	28	16	0
0227	932004 WHITMORE 1C,	150	43	28.67	16	26	0
0358	128001 AV TURLOCK 1	688	279	40.55	170	103	0
0359	128002 AV TURLOCK 2	377	128	33.95	78	49	0
0365	128011 AV TURLOCK 1	205	63	30.73	25	35	0
0367	128013 AV TURLOCK 1	507	173	34.12	105	67	0
0368	128014 AV TURLOCK 1	289	109	37.72	64	45	0
0369	128015 AV TURLOCK 1	268	107	39.93	64	41	0
0370	128016 AV TURLOCK 1	460	165	35.87	97	62	0
0374	128024 AV TURLOCK 2	372	167	44.89	105	59	0
0375	128025 AV TURLOCK 2	296	102	34.46	59	42	0
0378	128038 AV TURLOCK 3	237	89	37.55	49	39	0
0379	128040 AV TURLOCK 4	366	147	40.16	79	65	0
0381	128044 AV TURLOCK 4	511	203	39.73	111	84	0
0388	132001 AV WHITMORE	339	94	27.73	41	48	0
GRAND TOTALS		14878	2806	18.86	1633	1118	0

PRINTED 11/14/07, 10:46 AM

				HART RANSOM UNION SCHOOL DISTRICT MEASURE G					
R V				T P					
E O				U E					
G T				R R					
I E				N C					
		B C							
S R		A A		O E					
T S		L S		U N					
E		L T		T T					
R		O		A		A			
E		T		G		E			
D		S		E		E			
8 PRECINCTS									
				B Y		B N			
				O E		O V			
				N S		V O			
				D		E T			
				S		R E			
				S		S			
				S		R S			
0074	117062	MODESTO 62	469	67	14.29	49	18	0	0
0162	812001	HART RANSOM	205	129	62.93	67	61	0	1
0163	812002	HART RANSOM	133	62	46.62	43	19	0	0
0191	912001	HART RANSOM	200	88	44.00	44	41	0	3
0192	912002	HART RANSOM	155	72	46.45	43	29	0	0
0193	912004	HART RANSOM	238	87	36.55	46	41	0	0
0204	917133	MODESTO 133	227	60	26.43	32	27	0	1
0302	117062	AV MODESTO 6	231	100	43.29	64	32	0	4
GRAND TOTALS			1858	665	35.79	388	268	0	9

31 PRECINCTS	R	V	T	P	CITY OF CERES MEASURE H			
	E	O	U	E				
	G	T	R	R				
	I	E	B	C				
	S	R	A	A				
	T	S	L	S				
	E	L	T	T			O	U
	R	O	A	A	Y		V	N
	E	T	G	E	E	N	O	O
	D	S	E	E	S	O	R	E
							E	E
							S	R
0006 103001 CERES 1, 21,	966	106	10.97		84	22	0	0
0007 103002 CERES 2	601	90	14.98		62	27	0	1
0008 103003 CERES 3, 13	873	114	13.06		76	38	0	0
0009 103004 CERES 4	523	63	12.05		41	22	0	0
0010 103005 CERES 5, 14	919	102	11.10		80	22	0	0
0011 103006 CERES 6	701	81	11.55		66	15	0	0
0012 103007 CERES 7	635	55	8.66		37	14	0	4
0013 103008 CERES 8, 28,	693	77	11.11		56	20	0	1
0014 103009 CERES 9, 15,	933	173	18.54		134	36	0	3
0015 103010 CERES 10	529	76	14.37		58	17	0	1
0016 103012 CERES 12, 27	542	125	23.06		87	37	0	1
0017 103016 CERES 16, 18	699	66	9.44		50	14	0	2
0018 103017 CERES 17	566	47	8.30		39	8	0	0
0019 103019 CERES 19, 32	674	60	8.90		42	18	0	0
0020 103020 CERES 20, 26	633	65	10.27		44	19	0	2
0169 903011 CERES 11, 23	184	30	16.30		23	7	0	0
0234 103001 AV CERES 1,2	510	197	38.63		151	45	0	1
0235 103002 AV CERES 2	305	168	55.08		118	47	0	3
0236 103003 AV CERES 3 ,	447	238	53.24		179	56	0	3
0237 103004 AV CERES 4	220	95	43.18		67	26	0	2
0238 103005 AV CERES 5,	322	131	40.68		102	29	0	0
0239 103006 AV CERES 6	260	102	39.23		76	26	0	0
0240 103007 AV CERES 7	212	86	40.57		70	15	0	1
0241 103008 AV CERES 8,2	366	147	40.16		115	31	0	1
0242 103009 AV CERES 9,1	618	293	47.41		220	68	0	5
0243 103010 AV CERES 10	315	142	45.08		100	41	0	1
0244 103012 AV CERES 12,	365	205	56.16		157	48	0	0
0245 103016 AV CERES 16,	335	113	33.73		84	27	0	2
0246 103017 AV CERES 17	278	111	39.93		79	32	0	0
0247 103019 AV CERES 19,	339	156	46.02		114	41	0	1
0248 103020 AV CERES 20,	374	184	49.20		139	43	0	2
GRAND TOTALS	15937	3698	23.20		2750	911	0	37

143 PRECINCTS		R E G I S T E R E D	V O T E R S	T P U E R R N C O E U N T T A G E	CITY OF MODESTO ADVISORY VOTE ONLY MEASURE I				CITY OF MODESTO ADVISORY VOTE ONLY MEASURE J					
		B C A A L S L T O T S			Y E S	N O	O V E R S	U N D E R S	A	B	O V E R S	U N D E R S		
0037	117001	MODESTO	1,7	826	56	6.78	31	21	0	4	28	23	0	5
0038	117002	MODESTO	2, 1	948	116	12.24	63	49	0	4	46	60	0	10
0039	117003	MODESTO	3, 5	864	27	3.13	17	10	0	0	20	7	0	0
0040	117004	MODESTO	4	521	22	4.22	11	10	0	1	14	7	0	1
0041	117005	MODESTO	5B,	917	29	3.16	15	12	0	2	17	10	0	2
0042	117006	MODESTO	6	613	15	2.45	12	2	0	1	10	4	0	1
0043	117008	MODESTO	8, 1	893	55	6.16	32	20	0	3	36	16	0	3
0044	117009	MODESTO	9, 1	903	82	9.08	51	30	0	1	48	29	0	5
0045	117012	MODESTO	12,	917	72	7.85	36	35	0	1	34	36	0	2
0046	117014	MODESTO	14,	899	72	8.01	31	38	0	3	29	35	0	8
0047	117016	MODESTO	16,	864	50	5.79	27	23	0	0	29	16	1	4
0048	117018	MODESTO	18,	691	57	8.25	36	19	0	2	30	25	0	2
0049	117019	MODESTO	19,	903	97	10.74	61	31	0	5	51	39	0	7
0050	117021	MODESTO	21,	827	79	9.55	43	31	0	5	39	32	1	7
0051	117023	MODESTO	23,	399	19	4.76	11	8	0	0	16	3	0	0
0052	117024	MODESTO	24,	543	32	5.89	23	8	0	1	22	6	1	3
0053	117025	MODESTO	25,	447	26	5.82	15	10	0	1	16	6	0	4
0054	117027	MODESTO	27,	896	202	22.54	118	79	0	5	105	85	0	12
0055	117028	MODESTO	28,	879	62	7.05	42	17	0	3	34	21	0	7
0056	117029	MODESTO	29	564	56	9.93	29	24	0	3	32	14	0	10
0057	117030	MODESTO	30	184	27	14.67	15	11	0	1	11	14	0	2
0058	117031	MODESTO	31,	735	67	9.12	39	25	0	3	38	26	0	3
0059	117033	MODESTO	33	378	37	9.79	19	16	0	2	17	12	1	7
0060	117036	MODESTO	36,	490	66	13.47	45	20	0	1	35	21	0	10
0061	117038	MODESTO	38,	666	81	12.16	46	32	0	3	40	32	1	8
0062	117040	MODESTO	40,	877	126	14.37	65	51	0	10	62	48	0	16
0063	117043	MODESTO	43,	928	82	8.84	47	32	0	3	43	29	1	9
0064	117044	MODESTO	44,	907	116	12.79	71	43	0	2	54	53	0	9
0065	117045	MODESTO	45,	704	75	10.65	40	32	0	3	39	26	0	10
0066	117047	MODESTO	47,	926	139	15.01	75	60	0	4	57	66	0	16
0067	117048	MODESTO	48,	848	178	20.99	100	73	0	5	96	73	0	9
0068	117051	MODESTO	51,	834	57	6.83	31	26	0	0	30	23	0	4
0069	117052	MODESTO	52,	723	83	11.48	45	37	0	1	44	34	0	5
0070	117053	MODESTO	53,	608	46	7.57	32	13	0	1	34	8	1	3
0071	117058	MODESTO	58,	928	34	3.66	18	16	0	0	19	13	0	2
0072	117059	MODESTO	59,	779	102	13.09	49	45	0	8	49	39	0	14
0073	117061	MODESTO	61,	680	65	9.56	39	24	0	2	40	21	0	4
0074	117062	MODESTO	62	469	67	14.29	40	21	0	6	30	29	0	8
0075	117063	MODESTO	63,	957	19	1.99	12	7	0	0	12	7	0	0
0076	117064	MODESTO	64,	872	53	6.08	41	12	0	0	39	12	0	2
0077	117065	MODESTO	65,	696	66	9.48	35	29	0	2	37	23	0	6
0078	117069	MODESTO	69,	761	45	5.91	22	19	0	4	22	20	0	3
0079	117070	MODESTO	70,	944	127	13.45	69	53	0	5	72	48	0	7
0080	117071	MODESTO	71,	749	96	12.82	53	41	0	2	41	44	0	11
0081	117073	MODESTO	73	720	49	6.81	27	17	0	5	36	10	0	3
0082	117075	MODESTO	75,	786	73	9.29	46	26	0	1	37	32	0	4
0083	117076	MODESTO	76,	890	62	6.97	35	26	0	1	31	30	0	1
0084	117078	MODESTO	78,	804	96	11.94	57	34	0	5	53	33	0	10
0085	117081	MODESTO	81,	739	81	10.96	41	32	0	8	44	25	1	11
0086	117084	MODESTO	84,	824	56	6.80	37	18	0	1	39	16	0	1



143 PRECINCTS	R V	T P	CITY OF MODESTO ADVISORY VOTE ONLY MEASURE I				CITY OF MODESTO ADVISORY VOTE ONLY MEASURE J				
	E O G T I E S R T S E R E D	B C A A L S L T O T S	U E R R N C O E U N T T A G E	Y E S	N O	O V V O E T R E S	U V N O D T E E R S	A	B	O V V O E T R E S	U V N O D T E E R S
0087 117085 MODESTO 85,	953	78	8.18	44	33	1	0	48	23	0	7
0088 117088 MODESTO 88 1	962	115	11.95	66	40	0	9	56	48	0	11
0089 117090 MODESTO 90,	729	115	15.78	58	49	0	8	56	49	0	10
0090 117091 MODESTO 91,	873	71	8.13	36	31	0	4	36	29	0	6
0091 117094 MODESTO 94,	825	48	5.82	22	24	0	2	25	18	0	5
0092 117095 MODESTO 95	521	41	7.87	23	16	0	2	25	13	0	3
0093 117096 MODESTO 96,	608	36	5.92	17	17	0	2	19	15	0	2
0094 117100 MODESTO 100,	964	61	6.33	33	25	0	3	25	32	0	4
0095 117104 MODESTO 104A	871	46	5.28	29	16	0	1	32	13	0	1
0096 117106 MODESTO 106B	994	61	6.14	31	29	0	1	38	18	0	5
0097 117111 MODESTO 125	310	16	5.16	10	6	0	0	11	4	0	1
0098 117112 MODESTO 112	502	38	7.57	26	11	0	1	22	13	0	3
0099 117113 MODESTO 113,	939	61	6.50	39	18	0	4	40	18	0	3
0100 117118 MODESTO 118	576	63	10.94	33	27	0	3	30	28	0	5
0101 117121 MODESTO 121	609	36	5.91	26	9	0	1	25	9	0	2
0102 117128 MODESTO 128,	533	39	7.32	17	22	0	0	26	13	0	0
0103 117154 MODESTO 154,	798	70	8.77	33	30	0	7	37	26	0	7
0104 117163 MODESTO 163	561	47	8.38	21	24	0	2	26	15	0	6
0198 917049 MODESTO 49,	1	0		0	0	0	0	0	0	0	0
0199 917087 MODESTO 87	0	0		0	0	0	0	0	0	0	0
0200 917106 MODESTO 106A	229	88	38.43	47	40	0	1	35	49	0	4
0201 917114 MODESTO 114	0	0		0	0	0	0	0	0	0	0
0202 917122 MODESTO 122,	89	17	19.10	13	4	0	0	13	4	0	0
0203 917124 MODESTO 124A	54	5	9.26	2	3	0	0	3	1	0	1
0204 917133 MODESTO 133	227	60	26.43	33	26	0	1	36	16	0	8
0265 117001 AV MODESTO 1	460	172	37.39	85	77	0	10	85	65	3	19
0266 117002 AV MODESTO 2	845	362	42.84	197	140	0	25	189	128	2	43
0267 117003 AV MODESTO 3	300	89	29.67	49	39	0	1	60	26	0	3
0268 117004 AV MODESTO 4	172	42	24.42	28	13	0	1	25	15	0	2
0269 117005 AV MODESTO 5	333	91	27.33	46	37	1	7	45	37	0	9
0270 117006 AV MODESTO 6	191	56	29.32	25	28	0	3	29	22	0	5
0271 117008 AV MODESTO 8	522	185	35.44	98	68	0	19	101	61	2	21
0272 117009 AV MODESTO 9	629	248	39.43	129	100	0	19	123	96	2	27
0273 117012 AV MODESTO 1	484	155	32.02	72	74	0	9	83	59	0	13
0274 117014 AV MODESTO 1	650	250	38.46	127	111	0	12	119	110	0	21
0275 117016 AV MODESTO 1	451	148	32.82	82	58	0	8	87	49	0	12
0276 117018 AV MODESTO 1	580	264	45.52	139	112	0	13	148	100	0	16
0277 117019 AV MODESTO 1	672	304	45.24	162	125	1	16	152	121	2	29
0278 117021 AV MODESTO 2	618	263	42.56	133	118	0	12	107	121	0	35
0279 117023 AV MODESTO 2	117	28	23.93	16	12	0	0	19	9	0	0
0280 117024 AV MODESTO 2	221	84	38.01	46	34	0	4	49	25	0	10
0281 117025 AV MODESTO 2	315	121	38.41	60	52	0	9	57	49	2	13
0282 117027 AV MODESTO 2	665	346	52.03	182	146	0	18	143	169	0	34
0283 117028 AV MODESTO 2	567	209	36.86	117	84	0	8	109	82	1	17
0284 117029 AV MODESTO 2	360	123	34.17	69	48	0	6	75	40	0	8
0285 117030 AV MODESTO 3	194	86	44.33	39	43	0	4	32	41	1	12
0286 117031 AV MODESTO 3	533	209	39.21	121	71	0	17	106	82	0	21
0287 117033 AV MODESTO 3	232	98	42.24	51	41	0	6	49	33	0	16
0288 117036 AV MODESTO 3	515	262	50.87	147	109	0	6	129	104	1	28
0289 117038 AV MODESTO 3	485	200	41.24	109	72	0	19	100	81	0	19

143 PRECINCTS	R	B	T	CITY OF MODESTO ADVISORY VOTE ONLY MEASURE I				CITY OF MODESTO ADVISORY VOTE ONLY MEASURE J				
	V	C	P	Y	N	O	U	V	A	B	O	U
	E	A	P	E	O	S	V	N			V	V
	O	A	U	S			O	O			V	O
	G	A	R				V	N			V	O
	T	A	R				O	O			V	O
	I	A	R				O	O			V	O
	E	A	R				O	O			V	O
	S	A	R				O	O			V	O
	R	A	R				O	O			V	O
	T	A	R				O	O			V	O
	S	A	R				O	O			V	O
	E	A	R				O	O			V	O
	R	A	R				O	O			V	O
	T	A	R				O	O			V	O
	S	A	R				O	O			V	O
	E	A	R				O	O			V	O
	R	A	R				O	O			V	O
	T	A	R				O	O			V	O
	S	A	R				O	O			V	O
	E	A	R				O	O			V	O
	R	A	R				O	O			V	O
	T	A	R				O	O			V	O
	S	A	R				O	O			V	O
	E	A	R				O	O			V	O
	R	A	R				O	O			V	O
	T	A	R				O	O			V	O
	S	A	R				O	O			V	O
	E	A	R				O	O			V	O
	R	A	R				O	O			V	O
	T	A	R				O	O			V	O
	S	A	R				O	O			V	O
	E	A	R				O	O			V	O
	R	A	R				O	O			V	O
	T	A	R				O	O			V	O
	S	A	R				O	O			V	O
	E	A	R				O	O			V	O
	R	A	R				O	O			V	O
	T	A	R				O	O			V	O
	S	A	R				O	O			V	O
	E	A	R				O	O			V	O
	R	A	R				O	O			V	O
	T	A	R				O	O			V	O
	S	A	R				O	O			V	O
	E	A	R				O	O			V	O
	R	A	R				O	O			V	O
	T	A	R				O	O			V	O
	S	A	R				O	O			V	O
	E	A	R				O	O			V	O
	R	A	R				O	O			V	O
	T	A	R				O	O			V	O
	S	A	R				O	O			V	O
	E	A	R				O	O			V	O
	R	A	R				O	O			V	O
	T	A	R				O	O			V	O
	S	A	R				O	O			V	O
	E	A	R				O	O			V	O
	R	A	R				O	O			V	O
	T	A	R				O	O			V	O
	S	A	R				O	O			V	O
	E	A	R				O	O			V	O
	R	A	R				O	O			V	O
	T	A	R				O	O			V	O
	S	A	R				O	O			V	O
	E	A	R				O	O			V	O
	R	A	R				O	O			V	O
	T	A	R				O	O			V	O
	S	A	R				O	O			V	O
	E	A	R				O	O			V	O
	R	A	R				O	O			V	O
	T	A	R				O	O			V	O
	S	A	R				O	O			V	O
	E	A	R				O	O			V	O
	R	A	R				O	O			V	O
	T	A	R				O	O			V	O
	S	A	R				O	O			V	O
	E	A	R				O	O			V	O
	R	A	R				O	O			V	O
	T	A	R				O	O			V	O
	S	A	R				O	O			V	O
	E	A	R				O	O			V	O
	R	A	R				O	O			V	O
	T	A	R				O	O			V	O
	S	A	R				O	O			V	O
	E	A	R				O	O			V	O
	R	A	R				O	O			V	O
	T	A	R				O	O			V	O
	S	A	R				O	O			V	O
	E	A	R				O	O			V	O
	R	A	R				O	O			V	O
	T	A	R				O	O			V	O
	S	A	R				O	O			V	O
	E	A	R				O	O			V	O
	R	A	R				O	O			V	O
	T	A	R				O	O			V	O
	S	A	R				O	O			V	O
	E	A	R				O	O			V	O
	R	A	R				O	O			V	O
	T	A	R				O	O			V	O
	S	A	R				O	O			V	O
	E	A	R				O	O			V	O
	R	A	R				O	O			V	O
	T	A	R				O	O			V	O
	S	A	R				O	O			V	O
	E	A	R				O	O			V	O
	R	A	R				O	O			V	O
	T	A	R				O	O			V	O
	S	A	R				O	O			V	O
	E	A	R				O	O			V	O
	R	A	R				O	O			V	O
	T	A	R				O	O			V	O
	S	A	R				O	O			V	O
	E	A	R				O	O			V	O
	R	A	R				O	O			V	O
	T	A	R				O	O			V	O
	S	A	R				O	O			V	O
	E	A	R				O	O			V	O
	R	A	R				O	O			V	O
	T	A	R				O	O			V	O
	S	A	R				O	O			V	O
	E	A	R				O	O			V	O
	R	A	R				O	O			V	O
	T	A	R				O	O			V	O
	S	A	R				O	O			V	O
	E	A	R				O	O			V	O
	R	A	R				O	O			V	O
	T	A	R				O	O			V	O
	S	A	R				O	O			V	O
	E	A	R				O	O			V	O
	R	A	R				O	O			V	O
	T	A	R				O	O			V	O
	S	A	R				O	O			V	O
	E	A	R				O	O			V	O
	R	A	R				O	O			V	O
	T	A	R				O	O			V	O
	S	A	R				O	O			V	O
	E	A	R				O	O			V	O
	R	A	R				O	O			V	O
	T	A	R				O	O			V	O
	S	A	R				O	O			V	O
	E	A	R				O	O			V	O
	R	A	R				O	O			V	O
	T	A	R				O	O			V	O
	S	A	R				O	O			V	O
	E	A	R				O	O			V	O
	R	A	R				O	O			V	O
	T	A	R				O	O			V	O
	S	A	R				O	O			V	O
	E	A	R				O	O			V	O
	R	A	R				O	O			V	O
	T	A	R				O	O			V	O
	S	A	R				O	O			V	O
	E	A	R				O	O				

PRINTED 11/14/07, 10:46 AM

		R V		T P	DENAIR UNIFIED SCHOOL DISTRICT MEASURE K			
		E O		U E				
		G T		R R				
		I E	B C	N C				
		S R	A A	O E				
		T S	L S	U N	B Y	B N	O V	U V
		E	L T	T T	O E	O O	V O	N O
		R	O	A	N S	N	E T	D T
		E	T	G	D	D	R E	E E
		D	S	E	S	S	S	R S
8 PRECINCTS								
0030	110001 DENAIR 1	536	106	19.78	60	46	0	0
0031	110002 DENAIR 2, 12	681	141	20.70	99	41	0	1
0145	128023 TURLOCK 23,2	377	48	12.73	33	15	0	0
0184	910007 DENAIR 7	185	65	35.14	30	34	0	1
0189	910022 DENAIR 22	162	81	50.00	59	21	0	1
0258	110001 AV DENAIR 1	362	218	60.22	136	79	0	3
0259	110002 AV DENAIR 2,	603	360	59.70	231	126	0	3
0373	128023 AV TURLOCK 2	552	281	50.91	164	116	0	1
GRAND TOTALS		3458	1300	37.59	812	478	0	10

FINAL HAND TALLY

**SAN JOAQUIN COUNTY VOTERS  
RESIDING IN THE  
VALLEY HOME JOINT SCHOOL DISTRICT**

(Stanislaus County held this part of the multi-county election for San Joaquin County)

I, LEE LUNDRIGAN, Clerk Recorder & Registrar of Voters, of the above named county, in accordance with the provisions of Section 15301 of the California Elections Code, do hereby certify that the within is a true and correct statement of result of the votes cast in this county at the Consolidated District Election held on Tuesday November 6, 2007 as determined by the official canvass of the returns of said election.

Witness my hand and seal, this 13th day of November 2007.

Valley Home Joint School District Results

Don J. Taro.....	16
Richard Garza.....	19
Michael Monschein.....	20
Susan Calvin.....	10



FINAL HAND TALLY

**SAN JOAQUIN COUNTY VOTERS  
RESIDING IN THE  
VALLEY HOME JOINT SCHOOL DISTRICT**

(Stanislaus County held this part of the multi-county election for San Joaquin County)

I, LEE LUNDRIGAN, Clerk Recorder & Registrar of Voters, of the above named county, in accordance with the provisions of Section 15301 of the California Elections Code, do hereby certify that the within is a true and correct statement of result of the votes cast in this county at the Consolidated District Election held on Tuesday November 6, 2007 as determined by the official canvass of the returns of said election.

Witness my hand and seal, this 13th day of November 2007.

Valley Home Joint School District Results

Don J. Taro.....	16
Richard Garza.....	19
Michael Monschein.....	20
Susan Calvin.....	10

